



Routes & Schedules

Effective: Sunday, May 10, 2026

Rutas y Horarios

Efectivo: Domingo, 10 de Mayo 2026

Para obtener información en español, escanea el código QR o visite [MyMetroBus/MayUpdates](https://www.mymetrobus.com/mayupdates)

路線及時刻表

生效日期: 2026年5月10日 (星期日)

中國用戶請掃描二維碼或訪問 [MyMetroBus/MayUpdates](https://www.mymetrobus.com/mayupdates)



Issue Updates

C	Timepoint/schedule adjustments
D	Timepoint/schedule adjustments
G	Route Change on Hughes & Park
H	Route Change on Hughes & Park
O	Route Change on Hughes & Park
S	Timepoint/schedule adjustments
38	Timepoint/schedule adjustments



[MyMetroBus.com](https://www.mymetrobus.com)

If information is needed in another language, then contact (608) 266-4466 or mymetrobus@cityofmadison.com.



@mymetrobus



Service | Servicio

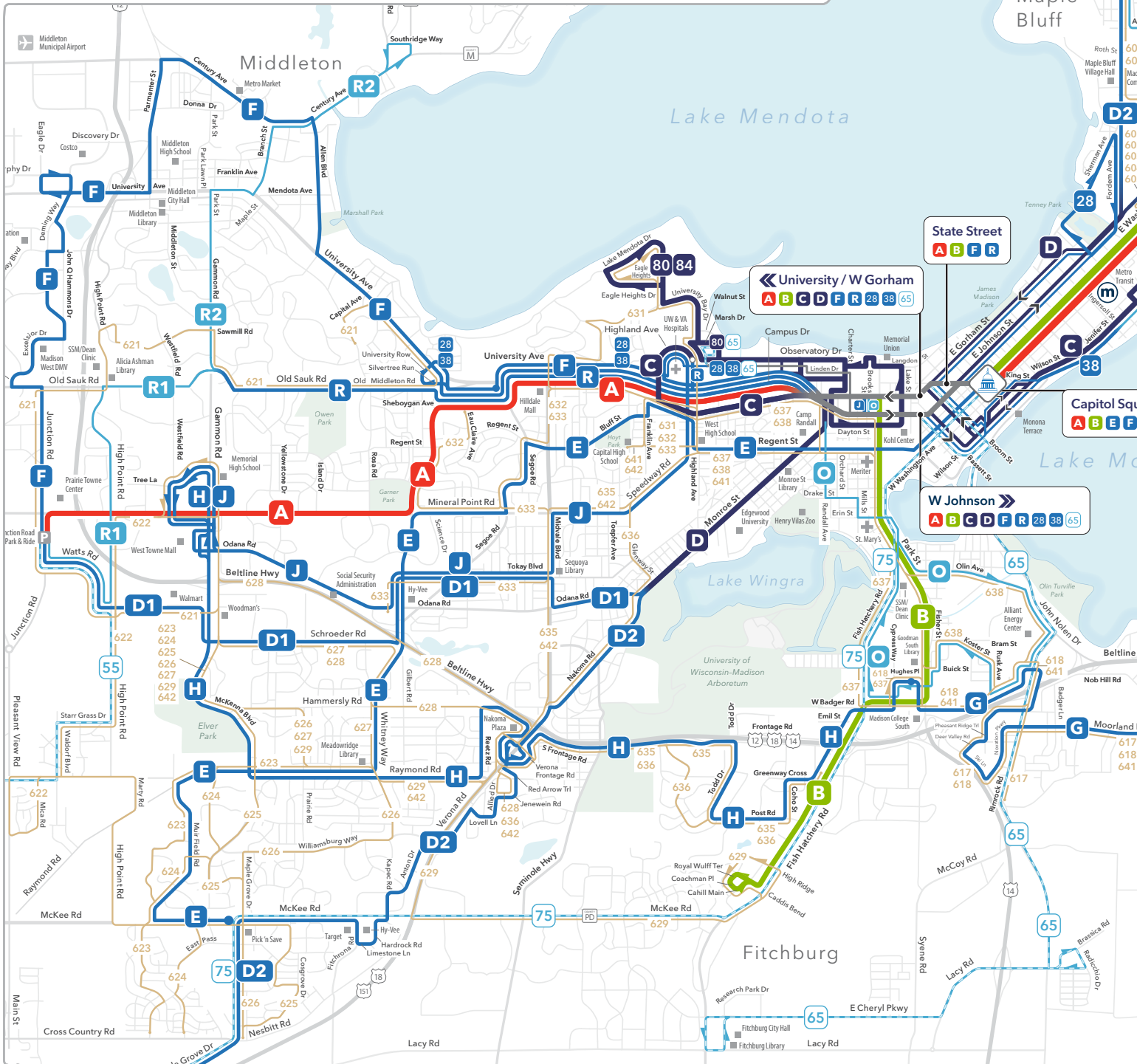


Frequent

Buses arrive every 15 minutes or less on weekdays and Saturdays, every 30 minutes or less Sundays and evenings.

Frecuente

Durante la semana y sábados, los buses llegan cada 15 minutos o menos, los domingos y noches llegan cada 30 minutos.



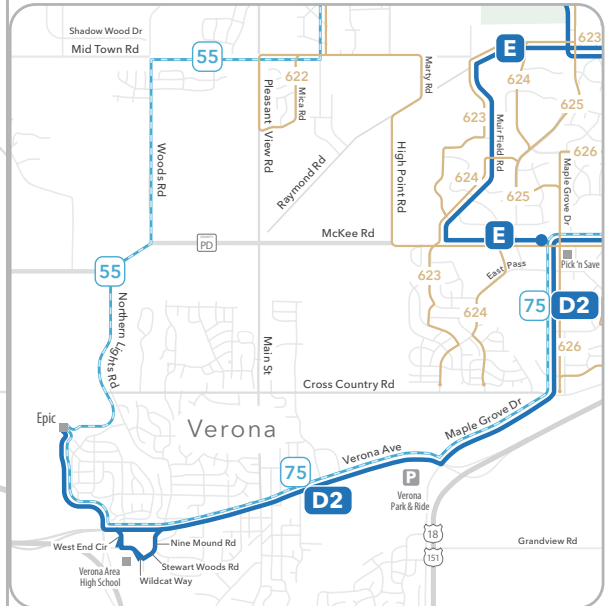


Sun Prairie



Sun Prairie

Verona



Standard

Bus arrives every 30-60 minutes.

Estándar

Los buses llegan cada 30-60 minutos.

Coverage

Buses arrive every 60-80 minutes.

Cobertura

Los buses llegan cada 60-80 minutos.

Peak-only

Buses arrive during peak hours.

Solo-pico

Los buses llegan durante horas picas.

Supplemental

Additional peak-hour service when MMSD schools are in session. Open to the general public.

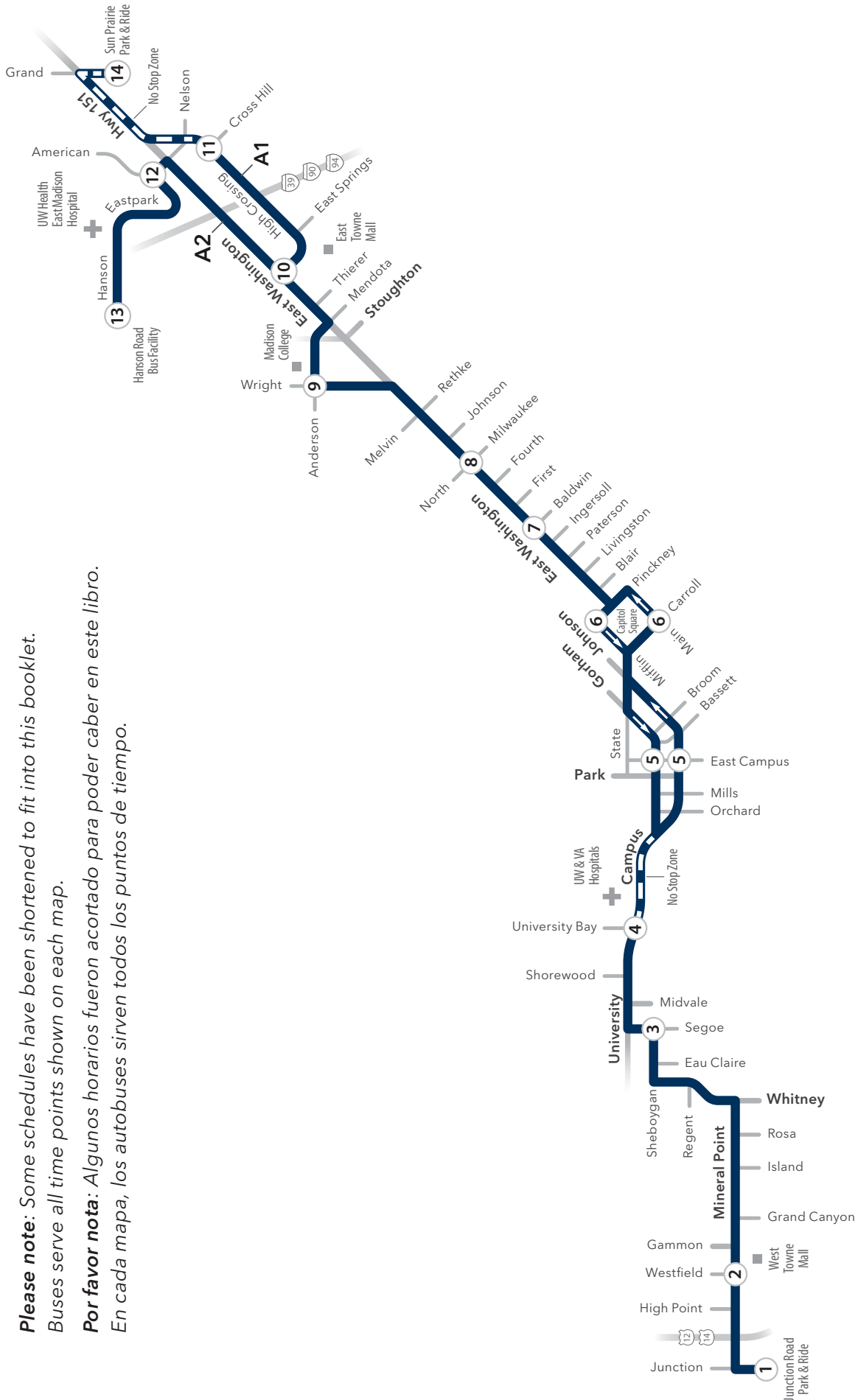
Suplementario

Servicio adicional en horas pico cuando las escuelas de MMSD están en sesión. Abierto al público general.

Rapid Route A

Please note: Some schedules have been shortened to fit into this booklet. Buses serve all time points shown on each map.

Por favor nota: Algunos horarios fueron acortado para poder caber en este libro. En cada mapa, los autobuses sirven todos los puntos de tiempo.



Rapid Route A

Weekday Eastbound

Junction // Metro Garage or Sun Prairie Park & Ride

From Route	Route Branch	Junction	Segoe	University Bay	East Campus Eastbound	Capitol Square Eastbound	Baldwin	Milwaukee - North	Anderson - Wright	East Springs	High Crossing at Cross Hill	Hanson at Metro Garage	Sun Prairie Park and Ride	Becomes Route
		1	3	4	5	6	7	8	9	10	11	13	14	
GA	A2	-	-	-	5:05	5:09	5:14	5:19	5:24	5:30	5:33	5:43	-	A
GA	A1	5:03	5:15	5:20	5:25	5:29	5:34	5:39	5:44	5:50	5:53	-	6:01	A
GA	A2	5:33	5:45	5:50	5:55	5:59	6:04	6:09	6:14	6:20	6:23	6:33	-	A
GA	A1	5:59	6:11	6:16	6:21	6:25	6:31	6:37	6:43	6:49	6:52	-	7:00	A
A	A2	6:11	6:23	6:30	6:36	6:42	6:48	6:54	7:00	7:06	-	7:18	-	A
GA	A1	6:25	6:38	6:45	6:51	6:57	7:03	7:09	7:15	7:21	7:24	-	7:32	A
A	A2	6:40	6:53	7:00	7:06	7:12	7:18	7:24	7:30	7:36	-	7:48	-	A
F	A1	6:55	7:08	7:15	7:21	7:27	7:33	7:39	7:45	7:51	7:54	-	8:02	A
A	A2	7:10	7:23	7:30	7:36	7:42	7:48	7:54	8:00	8:07	-	8:19	-	A
A	A1	7:25	7:38	7:45	7:51	7:57	8:03	8:09	8:15	8:22	8:25	-	8:33	A
F	A2	7:39	7:52	8:00	8:06	8:12	8:18	8:24	8:30	8:37	-	8:49	-	A
A	A1	7:53	8:07	8:15	8:21	8:27	8:33	8:39	8:45	8:52	8:55	-	9:03	A
F	A2	8:08	8:22	8:30	8:36	8:42	8:48	8:54	9:00	9:07	-	9:19	-	A
A	A1	8:23	8:37	8:45	8:51	8:57	9:03	9:09	9:15	9:22	9:25	-	9:33	A
A	A2	8:38	8:52	9:00	9:06	9:12	9:18	9:24	9:30	9:37	-	9:49	-	A
A	A1	8:53	9:07	9:15	9:21	9:27	9:33	9:39	9:45	9:52	9:55	-	10:03	A
F	A2	9:09	9:23	9:30	9:36	9:42	9:48	9:54	10:00	10:07	-	10:19	-	A
A	A1	9:24	9:38	9:45	9:51	9:57	10:03	10:09	10:15	10:22	10:25	-	10:33	A
F	A2	9:39	9:53	10:00	10:06	10:12	10:18	10:24	10:30	10:37	-	10:49	-	A
A	A1	9:54	10:08	10:15	10:21	10:27	10:33	10:39	10:45	10:52	10:55	-	11:03	A
F	A2	10:09	10:23	10:30	10:36	10:42	10:48	10:54	11:00	11:07	-	11:19	-	A
A	A1	10:24	10:38	10:45	10:51	10:57	11:03	11:09	11:15	11:22	11:25	-	11:33	A
F	A2	10:39	10:53	11:00	11:06	11:12	11:18	11:24	11:30	11:37	-	11:49	-	A
A	A1	10:54	11:08	11:15	11:21	11:27	11:33	11:39	11:45	11:52	11:55	-	12:03	A
F	A2	11:09	11:23	11:30	11:36	11:42	11:48	11:54	12:00	12:07	-	12:19	-	A
A	A1	11:24	11:38	11:45	11:51	11:57	12:03	12:09	12:15	12:22	12:25	-	12:33	A
F	A2	11:39	11:53	12:00	12:06	12:12	12:18	12:24	12:30	12:37	-	12:49	-	A
A	A1	11:54	12:08	12:15	12:21	12:27	12:33	12:39	12:45	12:52	12:55	-	1:03	A
F	A2	12:09	12:23	12:30	12:36	12:42	12:48	12:54	1:00	1:07	-	1:19	-	A
A	A1	12:24	12:38	12:45	12:51	12:57	1:03	1:09	1:15	1:22	1:25	-	1:33	A
F	A2	12:39	12:53	1:00	1:06	1:12	1:18	1:24	1:30	1:37	-	1:49	-	A
A	A1	12:54	1:08	1:15	1:21	1:27	1:33	1:39	1:45	1:52	1:55	-	2:03	A
F	A2	1:09	1:23	1:30	1:36	1:42	1:48	1:54	2:00	2:07	-	2:19	-	A
A	A1	1:24	1:38	1:45	1:51	1:57	2:03	2:09	2:16	2:23	2:27	-	2:35	A

Rapid Route A

Weekday Eastbound (CONTINUED)

Junction // Metro Garage or Sun Prairie Park & Ride

From Route	Route Branch	Junction	Segoe	University Bay	East Campus Eastbound	Capitol Square Eastbound	Baldwin	Milwaukee - North	Anderson - Wright	East Springs	High Crossing at Cross Hill	Hanson at Metro Garage	Sun Prairie Park and Ride	Becomes Route
		1	3	4	5	6	7	8	9	10	11	13	14	
F	A2	1:38	1:52	1:59	2:05	2:12	2:18	2:24	2:31	2:38	-	2:50	-	A
A	A1	1:53	2:07	2:14	2:20	2:27	2:33	2:39	2:46	2:53	2:57	-	3:05	A
F	A2	2:08	2:22	2:29	2:35	2:42	2:48	2:54	3:01	3:08	-	3:20	-	A
A	A1	2:23	2:37	2:44	2:50	2:57	3:03	3:09	3:16	3:23	3:27	-	3:35	A
A	A2	2:38	2:52	2:59	3:05	3:12	3:18	3:24	3:31	3:38	-	3:50	-	A
A	A1	2:52	3:06	3:13	3:19	3:26	3:33	3:39	3:46	3:53	3:57	-	4:05	A
F	A2	3:06	3:20	3:27	3:34	3:41	3:48	3:54	4:01	4:08	-	4:20	-	A
A	A1	3:21	3:35	3:42	3:49	3:56	4:03	4:09	4:16	4:23	4:27	-	4:35	A
A	A2	3:36	3:50	3:57	4:04	4:11	4:18	4:24	4:31	4:38	-	4:50	-	A
A	A1	3:51	4:05	4:12	4:19	4:26	4:33	4:39	4:46	4:53	4:57	-	5:05	A
A	A2	4:06	4:20	4:27	4:34	4:41	4:48	4:54	5:01	5:08	-	5:20	-	A
A	A1	4:21	4:35	4:42	4:49	4:56	5:03	5:09	5:16	5:23	5:27	-	5:35	A
F	A2	4:37	4:51	4:58	5:04	5:11	5:18	5:24	5:31	5:38	-	5:50	-	A
A	A1	4:52	5:06	5:13	5:19	5:26	5:33	5:39	5:46	5:53	5:57	-	6:05	A
A	A2	5:07	5:21	5:28	5:34	5:41	5:48	5:54	6:01	6:08	-	6:20	-	A
A	A1	5:23	5:37	5:44	5:50	5:57	6:03	6:09	6:15	6:22	6:25	-	6:33	A
F	A2	5:40	5:54	6:00	6:06	6:12	6:18	6:24	6:30	6:37	-	6:49	-	A
A	A1	5:55	6:09	6:15	6:21	6:27	6:33	6:39	6:45	6:52	6:55	-	7:03	A
A	A2	6:10	6:24	6:30	6:36	6:42	6:48	6:54	7:00	7:07	-	7:19	-	GA
F	A1	6:25	6:39	6:45	6:51	6:57	7:03	7:09	7:15	7:22	7:25	-	7:33	GA
A	A2	6:40	6:54	7:00	7:06	7:12	7:18	7:24	7:30	7:37	-	7:47	-	A
A	A1	6:56	7:10	7:16	7:22	7:28	7:34	7:39	7:45	7:52	7:55	-	8:01	A
A	A2	7:11	7:25	7:31	7:37	7:43	7:49	7:54	8:00	8:07	-	8:17	-	A
A	A1	7:27	7:40	7:46	7:52	7:58	8:04	8:09	8:15	8:22	8:25	-	8:31	GA
A	A2	7:42	7:55	8:01	8:07	8:13	8:19	8:24	8:30	8:37	-	8:47	-	GA
A	A1	8:01	8:14	8:20	8:26	8:32	8:38	8:43	8:49	8:56	8:59	-	9:05	A
A	A2	8:31	8:44	8:50	8:56	9:02	9:08	9:13	9:18	9:24	9:27	9:35	-	A
F	A1	9:03	9:15	9:21	9:26	9:32	9:38	9:43	9:48	9:54	9:57	-	10:03	A
A	A2	9:33	9:45	9:51	9:56	10:02	10:08	10:13	10:18	10:24	10:27	10:35	-	A
A	A1	10:03	10:15	10:21	10:26	10:32	10:38	10:43	10:48	10:54	10:57	-	11:03	A
A	A2	10:35	10:47	10:53	10:58	11:03	11:08	11:13	11:18	11:24	11:27	11:35	-	GA
A	A1	11:07	11:18	11:23	11:28	11:33	11:38	11:43	11:48	11:54	11:57	-	12:03	GA
A	A2	11:32	11:43	11:48	11:53	11:58	12:03	12:08	12:13	12:19	12:22	12:30	-	GA

Rapid Route A

Weekday Westbound

Sun Prairie Park & Ride or Metro Garage // Junction

From Route	Route Branch	Sun Prairie Park and Ride	Hanson at Metro Garage	High Crossing at Cross Hill	East Springs	Anderson - Wright	Milwaukee - North	Baldwin	Capitol Square Westbound	East Campus Westbound	University Bay	Segoe	Junction	Becomes Route
		14	13	11	10	9	8	7	6	5	4	3	1	
GA	A1	4:39	-	4:43	4:47	4:53	4:59	5:04	5:09	5:14	5:20	5:26	5:42	F
GA	A2	-	4:57	5:03	5:07	5:13	5:19	5:24	5:29	5:34	5:40	5:46	6:02	A
GA	A1	5:29	-	5:33	5:37	5:43	5:49	5:54	5:59	6:04	6:10	6:16	6:32	A
GA	A2	-	5:44	-	5:52	5:58	6:04	6:09	6:14	6:19	6:25	6:31	6:48	A
A	A1	5:59	-	6:03	6:07	6:13	6:19	6:24	6:29	6:34	6:41	6:47	7:04	A
GA	A2	-	6:13	-	6:21	6:27	6:34	6:39	6:45	6:52	6:59	7:05	7:22	F
A	A1	6:25	-	6:30	6:34	6:42	6:49	6:54	7:00	7:07	7:14	7:20	7:37	A
A	A2	-	6:41	-	6:49	6:57	7:04	7:09	7:15	7:22	7:29	7:35	7:52	F
GA	A1	6:55	-	7:00	7:04	7:12	7:19	7:24	7:30	7:37	7:44	7:50	8:07	A
GA	A2	-	7:11	-	7:19	7:27	7:34	7:39	7:45	7:52	7:59	8:05	8:22	A
A	A1	7:25	-	7:30	7:34	7:42	7:49	7:54	8:00	8:07	8:14	8:20	8:37	A
A	A2	-	7:42	-	7:50	7:58	8:04	8:09	8:15	8:22	8:29	8:35	8:52	F
A	A1	7:58	-	8:02	8:06	8:13	8:19	8:24	8:30	8:37	8:44	8:50	9:07	A
A	A2	-	8:13	-	8:21	8:28	8:34	8:39	8:45	8:52	8:59	9:05	9:22	F
A	A1	8:28	-	8:32	8:36	8:43	8:49	8:54	9:00	9:07	9:14	9:20	9:37	A
A	A2	-	8:43	-	8:51	8:58	9:04	9:09	9:15	9:22	9:29	9:35	9:52	F
A	A1	8:58	-	9:02	9:06	9:13	9:19	9:24	9:30	9:36	9:43	9:49	10:06	A
A	A2	-	9:13	-	9:21	9:28	9:34	9:39	9:44	9:50	9:57	10:03	10:20	F
A	A1	9:28	-	9:32	9:36	9:43	9:49	9:54	9:59	10:05	10:12	10:18	10:35	A
A	A2	-	9:43	-	9:51	9:58	10:04	10:09	10:14	10:20	10:27	10:33	10:50	F
A	A1	9:58	-	10:02	10:06	10:13	10:19	10:24	10:29	10:35	10:42	10:48	11:05	A
A	A2	-	10:13	-	10:21	10:28	10:34	10:39	10:44	10:50	10:57	11:03	11:20	F
A	A1	10:28	-	10:32	10:36	10:43	10:49	10:54	10:59	11:05	11:12	11:18	11:35	A
A	A2	-	10:43	-	10:51	10:58	11:04	11:09	11:14	11:20	11:27	11:33	11:50	F
A	A1	10:58	-	11:02	11:06	11:13	11:19	11:24	11:29	11:35	11:42	11:48	12:05	A
A	A2	-	11:13	-	11:21	11:28	11:34	11:39	11:44	11:50	11:57	12:03	12:20	F
A	A1	11:28	-	11:32	11:36	11:43	11:49	11:54	11:59	12:05	12:12	12:18	12:35	A
A	A2	-	11:43	-	11:51	11:58	12:04	12:09	12:14	12:21	12:28	12:34	12:51	F
A	A1	11:58	-	12:02	12:06	12:13	12:19	12:24	12:29	12:36	12:43	12:49	1:06	A
A	A2	-	12:13	-	12:21	12:28	12:34	12:39	12:44	12:51	12:58	1:04	1:21	F
A	A1	12:28	-	12:32	12:36	12:43	12:49	12:54	12:59	1:06	1:13	1:19	1:36	A
A	A2	-	12:43	-	12:51	12:58	1:04	1:09	1:14	1:21	1:28	1:34	1:51	F
A	A1	12:58	-	1:02	1:06	1:13	1:19	1:24	1:29	1:36	1:43	1:49	2:06	A
A	A2	-	1:13	-	1:21	1:28	1:34	1:39	1:44	1:51	1:58	2:04	2:21	A

Rapid Route A

Weekday Westbound (CONTINUED)

Sun Prairie Park & Ride or Metro Garage // Junction

From Route	Route Branch	Sun Prairie Park and Ride	Hanson at Metro Garage	High Crossing at Cross Hill	East Springs	Anderson - Wright	Milwaukee - North	Baldwin	Capitol Square Westbound	East Campus Westbound	University Bay	Segoe	Junction	Becomes Route
		14	13	11	10	9	8	7	6	5	4	3	1	
A	A1	1:28	-	1:32	1:36	1:43	1:49	1:54	1:59	2:06	2:13	2:20	2:37	A
A	A2	-	1:43	-	1:51	1:58	2:04	2:09	2:14	2:21	2:28	2:35	2:52	F
A	A1	1:58	-	2:02	2:06	2:13	2:19	2:24	2:29	2:36	2:43	2:50	3:07	A
A	A2	-	2:13	-	2:21	2:28	2:34	2:39	2:44	2:51	2:58	3:05	3:22	A
A	A1	2:28	-	2:32	2:36	2:43	2:49	2:54	2:59	3:06	3:13	3:20	3:37	A
A	A2	-	2:43	-	2:51	2:58	3:04	3:09	3:14	3:21	3:28	3:35	3:52	A
A	A1	2:58	-	3:02	3:06	3:13	3:19	3:24	3:29	3:36	3:44	3:52	4:09	A
A	A2	-	3:13	-	3:21	3:28	3:34	3:39	3:44	3:51	3:59	4:07	4:24	F
A	A1	3:27	-	3:32	3:36	3:43	3:49	3:54	3:59	4:06	4:14	4:22	4:39	A
A	A2	-	3:43	-	3:51	3:58	4:04	4:09	4:14	4:21	4:29	4:37	4:54	A
A	A1	3:57	-	4:02	4:06	4:13	4:19	4:24	4:29	4:36	4:44	4:52	5:09	A
A	A2	-	4:13	-	4:21	4:28	4:34	4:39	4:44	4:51	4:59	5:07	5:24	F
A	A1	4:27	-	4:32	4:36	4:43	4:49	4:54	4:59	5:06	5:13	5:21	5:38	A
A	A2	-	4:43	-	4:51	4:58	5:04	5:09	5:14	5:21	5:28	5:36	5:53	A
A	A1	4:57	-	5:02	5:06	5:13	5:19	5:24	5:29	5:36	5:43	5:51	6:08	F
A	A2	-	5:13	-	5:21	5:28	5:34	5:39	5:44	5:51	5:58	6:06	6:23	A
A	A1	5:27	-	5:32	5:36	5:43	5:49	5:54	5:59	6:06	6:13	6:20	6:37	A
A	A2	-	5:43	-	5:51	5:58	6:04	6:09	6:14	6:21	6:28	6:35	6:52	A
A	A1	5:58	-	6:03	6:07	6:13	6:19	6:24	6:29	6:36	6:43	6:50	7:07	A
A	A2	-	6:14	-	6:22	6:28	6:34	6:39	6:44	6:51	6:58	7:05	7:22	A
A	A1	6:28	-	6:33	6:37	6:43	6:49	6:54	6:59	7:06	7:13	7:20	7:37	GA
A	A2	-	6:44	-	6:52	6:58	7:04	7:09	7:14	7:21	7:28	7:35	7:52	A
A	A1	6:58	-	7:03	7:07	7:13	7:19	7:24	7:29	7:36	7:43	7:49	8:06	A
A	A2	-	7:14	-	7:22	7:28	7:34	7:39	7:44	7:50	7:57	8:03	8:20	GA
A	A1	7:28	-	7:32	7:36	7:42	7:48	7:53	7:58	8:04	8:11	8:17	8:34	GA
A	A2	-	7:57	8:02	8:06	8:12	8:18	8:23	8:28	8:34	8:41	8:47	9:04	A
A	A1	8:28	-	8:32	8:36	8:42	8:48	8:53	8:58	9:04	9:10	9:16	9:32	A
A	A2	-	8:57	9:02	9:06	9:11	9:17	9:21	9:26	9:32	9:38	9:44	10:00	A
A	A1	9:28	-	9:32	9:36	9:41	9:47	9:51	9:56	10:02	10:08	10:14	10:30	GA
A	A2	-	9:57	10:02	10:06	10:11	10:17	10:21	10:26	10:32	10:38	10:44	11:00	A
A	A1	10:28	-	10:32	10:36	10:41	10:47	10:51	10:56	11:02	11:08	11:13	11:28	A
A	A2	-	10:58	11:03	11:07	11:12	11:17	11:21	11:26	11:31	11:37	11:42	11:57	GA
A	A1	11:19	-	11:23	11:27	11:32	11:37	11:41	11:46	11:51	11:57	12:02	-	GA

Rapid Route A

Saturday Eastbound

Junction // Metro Garage or Sun Prairie Park & Ride

From Route	Route Branch	Junction	Segoe	University Bay	East Campus Eastbound	Capitol Square Eastbound	Baldwin	Milwaukee - North	Anderson - Wright	East Springs	High Crossing at Cross Hill	Hanson at Metro Garage	Sun Prairie Park and Ride	Becomes Route
		1	3	4	5	6	7	8	9	10	11	13	14	
GA	A2	5:48	6:00	6:05	6:10	6:14	6:19	6:24	6:29	6:35	6:38	6:47	-	A
GA	A1	6:18	6:30	6:35	6:40	6:44	6:49	6:54	6:59	7:05	7:08	-	7:15	A
A	A2	6:33	6:45	6:50	6:55	6:59	7:04	7:09	7:14	7:20	7:23	7:32	-	A
A	A1	7:07	7:19	7:24	7:29	7:33	7:38	7:43	7:48	7:54	7:57	-	8:04	A
GA	A2	7:22	7:34	7:39	7:44	7:48	7:53	7:58	8:03	8:09	-	8:20	-	A
A	A1	7:37	7:49	7:54	7:59	8:03	8:08	8:13	8:18	8:24	8:27	-	8:34	A
A	A2	7:52	8:04	8:09	8:14	8:18	8:23	8:28	8:33	8:39	-	8:50	-	A
A	A1	8:07	8:19	8:24	8:29	8:33	8:38	8:43	8:48	8:54	8:57	-	9:04	A
A	A2	8:22	8:34	8:39	8:44	8:48	8:53	8:58	9:03	9:09	-	9:20	-	A
GA	A1	8:35	8:47	8:52	8:57	9:02	9:07	9:12	9:17	9:23	9:27	-	9:34	A
A	A2	8:47	9:00	9:06	9:12	9:17	9:22	9:27	9:32	9:38	-	9:49	-	A
A	A1	9:02	9:15	9:21	9:27	9:32	9:37	9:42	9:47	9:53	9:57	-	10:04	A
A	A2	9:17	9:30	9:36	9:42	9:47	9:52	9:57	10:02	10:08	-	10:19	-	A
A	A1	9:32	9:45	9:51	9:57	10:02	10:07	10:12	10:17	10:23	10:27	-	10:34	A
A	A2	9:47	10:00	10:06	10:12	10:17	10:22	10:27	10:32	10:38	-	10:49	-	A
A	A1	10:02	10:15	10:21	10:27	10:32	10:37	10:42	10:47	10:53	10:57	-	11:04	A
A	A2	10:17	10:30	10:36	10:42	10:47	10:52	10:57	11:02	11:09	-	11:21	-	A
A	A1	10:31	10:44	10:50	10:56	11:01	11:07	11:12	11:18	11:25	11:29	-	11:37	A
A	A2	10:45	10:58	11:05	11:11	11:16	11:22	11:27	11:33	11:40	-	11:52	-	A
A	A1	11:00	11:13	11:20	11:26	11:31	11:37	11:42	11:48	11:55	11:59	-	12:07	A
A	A2	11:15	11:28	11:35	11:41	11:46	11:52	11:57	12:03	12:10	-	12:22	-	A
A	A1	11:30	11:43	11:50	11:56	12:01	12:07	12:12	12:18	12:25	12:29	-	12:37	A
A	A2	11:45	11:58	12:05	12:11	12:16	12:22	12:27	12:33	12:40	-	12:52	-	A
A	A1	12:00	12:13	12:20	12:26	12:31	12:37	12:42	12:48	12:55	12:59	-	1:07	A
A	A2	12:15	12:28	12:35	12:41	12:46	12:52	12:57	1:03	1:10	-	1:22	-	A
A	A1	12:29	12:42	12:49	12:55	1:01	1:07	1:12	1:18	1:25	1:29	-	1:37	A
A	A2	12:44	12:57	1:04	1:10	1:16	1:22	1:27	1:33	1:40	-	1:52	-	A
A	A1	12:59	1:12	1:19	1:25	1:31	1:37	1:42	1:48	1:55	1:59	-	2:07	A
A	A2	1:14	1:27	1:34	1:40	1:46	1:52	1:57	2:03	2:10	-	2:22	-	A
A	A1	1:29	1:42	1:49	1:55	2:01	2:07	2:12	2:18	2:25	2:29	-	2:37	A
A	A2	1:44	1:57	2:04	2:10	2:16	2:22	2:27	2:33	2:40	-	2:52	-	A
A	A1	1:59	2:12	2:19	2:25	2:31	2:37	2:42	2:48	2:55	2:59	-	3:07	A
A	A2	2:14	2:27	2:34	2:40	2:46	2:52	2:57	3:03	3:10	-	3:21	-	A
A	A1	2:29	2:42	2:49	2:55	3:01	3:07	3:12	3:18	3:25	3:29	-	3:36	A

Rapid Route A

Saturday Eastbound (CONTINUED)

Junction // Metro Garage or Sun Prairie Park & Ride

From Route	Route Branch	Junction	Segoe	University Bay	East Campus Eastbound	Capitol Square Eastbound	Baldwin	Milwaukee - North	Anderson - Wright	East Springs	High Crossing at Cross Hill	Hanson at Metro Garage	Sun Prairie Park and Ride	Becomes Route
		1	3	4	5	6	7	8	9	10	11	13	14	
A	A2	2:44	2:57	3:04	3:10	3:16	3:22	3:27	3:33	3:40	-	3:51	-	A
A	A1	2:59	3:12	3:19	3:25	3:31	3:37	3:42	3:48	3:55	3:59	-	4:06	A
A	A2	3:14	3:27	3:34	3:40	3:46	3:52	3:57	4:03	4:10	-	4:21	-	A
A	A1	3:29	3:42	3:49	3:55	4:01	4:07	4:12	4:18	4:25	4:29	-	4:36	A
A	A2	3:44	3:57	4:04	4:10	4:16	4:22	4:27	4:33	4:40	-	4:51	-	A
A	A1	3:59	4:12	4:19	4:25	4:31	4:37	4:42	4:48	4:55	4:59	-	5:06	A
A	A2	4:14	4:27	4:34	4:40	4:46	4:52	4:57	5:03	5:10	-	5:21	-	A
A	A1	4:29	4:42	4:49	4:55	5:01	5:07	5:12	5:18	5:25	5:29	-	5:36	A
A	A2	4:44	4:57	5:04	5:10	5:16	5:22	5:27	5:33	5:40	-	5:51	-	A
A	A1	4:59	5:12	5:19	5:25	5:31	5:37	5:42	5:48	5:55	5:59	-	6:06	A
A	A2	5:14	5:27	5:34	5:40	5:46	5:52	5:57	6:03	6:10	-	6:20	-	GA
A	A1	5:30	5:43	5:50	5:56	6:02	6:07	6:12	6:17	6:24	6:28	-	6:34	GA
A	A2	5:46	5:59	6:05	6:11	6:17	6:22	6:27	6:32	6:39	-	6:49	-	A
A	A1	6:01	6:14	6:20	6:26	6:32	6:37	6:42	6:47	6:54	6:58	-	7:04	A
A	A2	6:16	6:29	6:35	6:41	6:47	6:52	6:57	7:02	7:09	-	7:19	-	A
A	A1	6:31	6:44	6:50	6:56	7:02	7:07	7:12	7:17	7:24	7:28	-	7:34	GA
A	A2	6:46	6:59	7:05	7:11	7:17	7:22	7:27	7:32	7:39	-	7:49	-	GA
A	A1	7:01	7:14	7:20	7:26	7:32	7:37	7:42	7:47	7:54	7:58	-	8:04	A
A	A2	7:31	7:44	7:50	7:56	8:02	8:07	8:12	8:17	8:24	-	8:34	-	A
A	A1	8:01	8:14	8:20	8:26	8:32	8:37	8:42	8:47	8:54	8:58	-	9:04	A
A	A2	8:33	8:46	8:52	8:58	9:03	9:08	9:13	9:18	9:24	9:28	9:35	-	A
A	A1	9:06	9:18	9:23	9:28	9:33	9:38	9:43	9:48	9:54	9:58	-	10:03	A
A	A2	9:36	9:48	9:53	9:58	10:03	10:08	10:13	10:18	10:24	10:28	10:35	-	A
A	A1	10:06	10:18	10:23	10:28	10:33	10:38	10:43	10:48	10:54	10:58	-	11:03	GA
A	A2	10:36	10:48	10:53	10:58	11:03	11:08	11:13	11:18	11:24	11:28	11:35	-	GA
A	A1	11:02	11:14	11:19	11:24	11:29	11:34	11:39	11:44	11:50	11:54	-	11:59	GA

Rapid Route A

Saturday Westbound

Sun Prairie Park & Ride or Metro Garage // Junction

From Route	Route Branch	Sun Prairie Park and Ride	Hanson at Metro Garage	High Crossing at Cross Hill	East Springs	Anderson - Wright	Milwaukee - North	Baldwin	Capitol Square Westbound	East Campus Westbound	University Bay	Segoe	Junction	Becomes Route
		14	13	11	10	9	8	7	6	5	4	3	1	
GA	A1	5:26	-	5:30	5:34	5:40	5:46	5:50	5:54	6:00	6:05	6:10	6:27	A
GA	A2	-	6:00	6:05	6:09	6:15	6:21	6:25	6:29	6:35	6:40	6:45	7:02	A
GA	A1	6:26	-	6:30	6:34	6:40	6:46	6:50	6:54	7:00	7:05	7:10	7:27	A
GA	A2	-	6:41	-	6:49	6:55	7:01	7:05	7:09	7:15	7:20	7:25	7:42	A
GA	A1	6:56	-	7:00	7:04	7:10	7:16	7:20	7:24	7:30	7:35	7:40	7:57	A
A	A2	-	7:11	-	7:19	7:25	7:31	7:35	7:39	7:45	7:50	7:55	8:12	A
A	A1	7:26	-	7:30	7:34	7:40	7:46	7:50	7:54	8:00	8:05	8:10	8:27	A
GA	A2	-	7:41	-	7:49	7:55	8:01	8:05	8:09	8:15	8:20	8:25	8:42	A
A	A1	7:56	-	8:00	8:04	8:10	8:16	8:20	8:24	8:30	8:35	8:40	8:57	A
GA	A2	-	8:11	-	8:19	8:25	8:31	8:35	8:39	8:45	8:50	8:55	9:12	A
A	A1	8:26	-	8:30	8:34	8:40	8:46	8:50	8:54	9:00	9:05	9:11	9:28	A
A	A2	-	8:42	-	8:50	8:56	9:02	9:06	9:11	9:17	9:22	9:28	9:45	A
A	A1	8:57	-	9:01	9:05	9:11	9:17	9:21	9:26	9:32	9:37	9:43	10:00	A
A	A2	-	9:12	-	9:20	9:26	9:32	9:36	9:41	9:47	9:52	9:58	10:15	A
A	A1	9:27	-	9:31	9:35	9:41	9:47	9:51	9:56	10:02	10:07	10:13	10:30	A
A	A2	-	9:42	-	9:50	9:56	10:02	10:06	10:11	10:17	10:22	10:28	10:45	A
A	A1	9:57	-	10:01	10:05	10:11	10:17	10:21	10:26	10:32	10:37	10:43	11:00	A
A	A2	-	10:12	-	10:20	10:26	10:32	10:36	10:41	10:47	10:52	10:58	11:15	A
A	A1	10:27	-	10:31	10:35	10:41	10:47	10:51	10:56	11:02	11:07	11:13	11:31	A
A	A2	-	10:42	-	10:50	10:56	11:02	11:07	11:12	11:19	11:24	11:30	11:48	A
A	A1	10:57	-	11:01	11:05	11:11	11:17	11:22	11:27	11:34	11:39	11:45	12:03	A
A	A2	-	11:12	-	11:20	11:26	11:32	11:37	11:42	11:49	11:54	12:00	12:18	A
A	A1	11:27	-	11:31	11:35	11:41	11:47	11:52	11:57	12:04	12:09	12:15	12:33	A
A	A2	-	11:42	-	11:50	11:56	12:02	12:07	12:12	12:19	12:24	12:30	12:48	A
A	A1	11:57	-	12:01	12:05	12:11	12:17	12:22	12:27	12:34	12:39	12:45	1:03	A
A	A2	-	12:12	-	12:20	12:26	12:32	12:37	12:42	12:49	12:54	1:00	1:20	A
A	A1	12:27	-	12:31	12:35	12:41	12:47	12:52	12:57	1:04	1:09	1:15	1:35	A
A	A2	-	12:42	-	12:50	12:56	1:02	1:07	1:12	1:19	1:24	1:30	1:50	A
A	A1	12:56	-	1:00	1:05	1:11	1:17	1:22	1:27	1:34	1:39	1:45	2:05	A
A	A2	-	1:11	-	1:20	1:26	1:32	1:37	1:42	1:49	1:54	2:00	2:20	A
A	A1	1:26	-	1:30	1:35	1:41	1:47	1:52	1:57	2:04	2:09	2:15	2:35	A
A	A2	-	1:41	-	1:50	1:56	2:02	2:07	2:12	2:19	2:24	2:30	2:50	A
A	A1	1:56	-	2:00	2:05	2:11	2:17	2:22	2:27	2:34	2:39	2:45	3:05	A
A	A2	-	2:11	-	2:20	2:26	2:32	2:37	2:42	2:49	2:54	3:00	3:20	A

Rapid Route A

Saturday Westbound (CONTINUED)

Sun Prairie Park & Ride or Metro Garage // Junction

From Route	Route Branch	Sun Prairie Park and Ride	Hanson at Metro Garage	High Crossing at Cross Hill	East Springs	Anderson - Wright	Milwaukee - North	Baldwin	Capitol Square Westbound	East Campus Westbound	University Bay	Segoe	Junction	Becomes Route
		14	13	11	10	9	8	7	6	5	4	3	1	
A	A1	2:26	-	2:30	2:35	2:41	2:47	2:52	2:57	3:04	3:09	3:15	3:35	A
A	A2	-	2:41	-	2:50	2:56	3:02	3:07	3:12	3:19	3:24	3:30	3:50	A
A	A1	2:56	-	3:00	3:05	3:11	3:17	3:22	3:27	3:34	3:39	3:45	4:05	A
A	A2	-	3:11	-	3:20	3:26	3:32	3:37	3:42	3:49	3:54	4:00	4:20	A
A	A1	3:26	-	3:30	3:35	3:41	3:47	3:52	3:57	4:04	4:09	4:15	4:35	A
A	A2	-	3:41	-	3:50	3:56	4:02	4:07	4:12	4:19	4:24	4:30	4:50	A
A	A1	3:56	-	4:00	4:05	4:11	4:17	4:22	4:27	4:34	4:39	4:45	5:05	A
A	A2	-	4:11	-	4:20	4:26	4:32	4:37	4:42	4:49	4:54	5:00	5:20	A
A	A1	4:26	-	4:30	4:35	4:41	4:47	4:52	4:57	5:04	5:09	5:15	5:35	A
A	A2	-	4:41	-	4:50	4:56	5:02	5:07	5:12	5:19	5:24	5:30	5:50	A
A	A1	4:56	-	5:00	5:05	5:11	5:17	5:22	5:27	5:34	5:39	5:45	6:05	A
A	A2	-	5:11	-	5:20	5:26	5:32	5:37	5:42	5:49	5:54	6:00	6:19	A
A	A1	5:26	-	5:30	5:35	5:41	5:47	5:52	5:57	6:04	6:09	6:15	6:34	A
A	A2	-	5:40	-	5:49	5:55	6:01	6:05	6:10	6:16	6:21	6:27	6:46	A
A	A1	5:56	-	6:00	6:04	6:10	6:16	6:20	6:25	6:31	6:36	6:42	7:01	GA
A	A2	-	6:11	-	6:19	6:25	6:31	6:35	6:40	6:46	6:51	6:57	7:16	A
A	A1	6:26	-	6:30	6:34	6:40	6:46	6:50	6:55	7:01	7:06	7:12	7:31	A
A	A2	-	6:55	7:00	7:04	7:10	7:16	7:20	7:25	7:31	7:36	7:42	8:01	A
A	A1	7:26	-	7:30	7:34	7:40	7:46	7:50	7:55	8:01	8:06	8:12	8:31	GA
A	A2	-	7:55	8:00	8:04	8:10	8:16	8:20	8:25	8:31	8:36	8:42	9:01	A
A	A1	8:26	-	8:30	8:34	8:40	8:46	8:50	8:55	9:01	9:06	9:11	9:30	A
A	A2	-	8:55	9:00	9:04	9:10	9:16	9:20	9:24	9:30	9:35	9:40	9:59	A
A	A1	9:26	-	9:30	9:34	9:40	9:46	9:50	9:54	10:00	10:05	10:10	10:29	A
A	A2	-	9:55	10:00	10:04	10:10	10:16	10:20	10:24	10:30	10:35	10:40	10:59	A
A	A1	10:26	-	10:30	10:34	10:40	10:46	10:50	10:54	11:00	11:05	11:10	11:29	GA
A	A2	-	10:45	10:50	10:54	11:00	11:06	11:10	11:14	11:20	-	-	-	GA

Rapid Route A

Sunday Eastbound

Junction // Metro Garage or Sun Prairie Park & Ride

From Route	Route Branch	Junction	Segoe	University Bay	East Campus Eastbound	Capitol Square Eastbound	Baldwin	Milwaukee - North	Anderson - Wright	East Springs	High Crossing at Cross Hill	Hanson at Metro Garage	Sun Prairie Park and Ride	Becomes Route
		1	3	4	5	6	7	8	9	10	11	13	14	
GA	A2	5:48	6:00	6:05	6:10	6:14	6:19	6:24	6:29	6:35	6:38	6:47	-	A
GA	A1	6:18	6:30	6:35	6:40	6:44	6:49	6:54	6:59	7:05	7:08	-	7:15	A
A	A2	6:33	6:45	6:50	6:55	6:59	7:04	7:09	7:14	7:20	7:23	7:32	-	A
A	A1	7:07	7:19	7:24	7:29	7:33	7:38	7:43	7:48	7:54	7:57	-	8:04	A
A	A2	7:37	7:49	7:54	7:59	8:03	8:08	8:13	8:18	8:24	8:27	8:36	-	A
A	A1	8:07	8:19	8:24	8:29	8:33	8:38	8:43	8:48	8:54	8:57	-	9:04	A
A	A2	8:35	8:47	8:52	8:57	9:02	9:07	9:12	9:17	9:23	9:27	9:36	-	A
GA	A1	9:02	9:15	9:21	9:27	9:32	9:37	9:42	9:47	9:53	9:57	-	10:04	A
A	A2	9:32	9:45	9:51	9:57	10:02	10:07	10:12	10:17	10:23	10:27	10:36	-	A
A	A1	10:02	10:15	10:21	10:27	10:32	10:37	10:42	10:47	10:53	10:57	-	11:04	A
A	A2	10:31	10:44	10:50	10:56	11:01	11:07	11:12	11:18	11:25	11:29	11:39	-	A
A	A1	11:00	11:13	11:20	11:26	11:31	11:37	11:42	11:48	11:55	11:59	-	12:07	A
A	A2	11:30	11:43	11:50	11:56	12:01	12:07	12:12	12:18	12:25	12:29	12:39	-	A
A	A1	12:00	12:13	12:20	12:26	12:31	12:37	12:42	12:48	12:55	12:59	-	1:07	A
A	A2	12:29	12:42	12:49	12:55	1:01	1:07	1:12	1:18	1:25	1:29	1:39	-	A
A	A1	12:59	1:12	1:19	1:25	1:31	1:37	1:42	1:48	1:55	1:59	-	2:07	A
A	A2	1:29	1:42	1:49	1:55	2:01	2:07	2:12	2:18	2:25	2:29	2:39	-	A
A	A1	1:59	2:12	2:19	2:25	2:31	2:37	2:42	2:48	2:55	2:59	-	3:07	A
A	A2	2:29	2:42	2:49	2:55	3:01	3:07	3:12	3:18	3:25	3:29	3:38	-	A
A	A1	2:59	3:12	3:19	3:25	3:31	3:37	3:42	3:48	3:55	3:59	-	4:06	A
A	A2	3:29	3:42	3:49	3:55	4:01	4:07	4:12	4:18	4:25	4:29	4:38	-	A
A	A1	3:59	4:12	4:19	4:25	4:31	4:37	4:42	4:48	4:55	4:59	-	5:06	A
A	A2	4:29	4:42	4:49	4:55	5:01	5:07	5:12	5:18	5:25	5:29	5:38	-	A
A	A1	4:59	5:12	5:19	5:25	5:31	5:37	5:42	5:48	5:55	5:59	-	6:06	A
A	A2	5:30	5:43	5:50	5:56	6:02	6:07	6:12	6:17	6:24	6:28	6:36	-	A
A	A1	6:01	6:14	6:20	6:26	6:32	6:37	6:42	6:47	6:54	6:58	-	7:04	A
A	A2	6:31	6:44	6:50	6:56	7:02	7:07	7:12	7:17	7:24	7:28	7:36	-	A
A	A1	7:01	7:14	7:20	7:26	7:32	7:37	7:42	7:47	7:54	7:58	-	8:04	A
A	A2	7:31	7:44	7:50	7:56	8:02	8:07	8:12	8:17	8:24	8:28	8:36	-	A
A	A1	8:01	8:14	8:20	8:26	8:32	8:37	8:42	8:47	8:54	8:58	-	9:04	A
A	A2	8:33	8:46	8:52	8:58	9:03	9:08	9:13	9:18	9:24	9:28	9:35	-	A
A	A1	9:06	9:18	9:23	9:28	9:33	9:38	9:43	9:48	9:54	9:58	-	10:03	A
A	A2	9:36	9:48	9:53	9:58	10:03	10:08	10:13	10:18	10:24	10:28	10:35	-	A
A	A1	10:06	10:18	10:23	10:28	10:33	10:38	10:43	10:48	10:54	10:58	-	11:03	GA
A	A2	10:36	10:48	10:53	10:58	11:03	11:08	11:13	11:18	11:24	11:28	11:35	-	GA
A	A1	11:02	11:14	11:19	11:24	11:29	11:34	11:39	11:44	11:50	11:54	-	11:59	GA

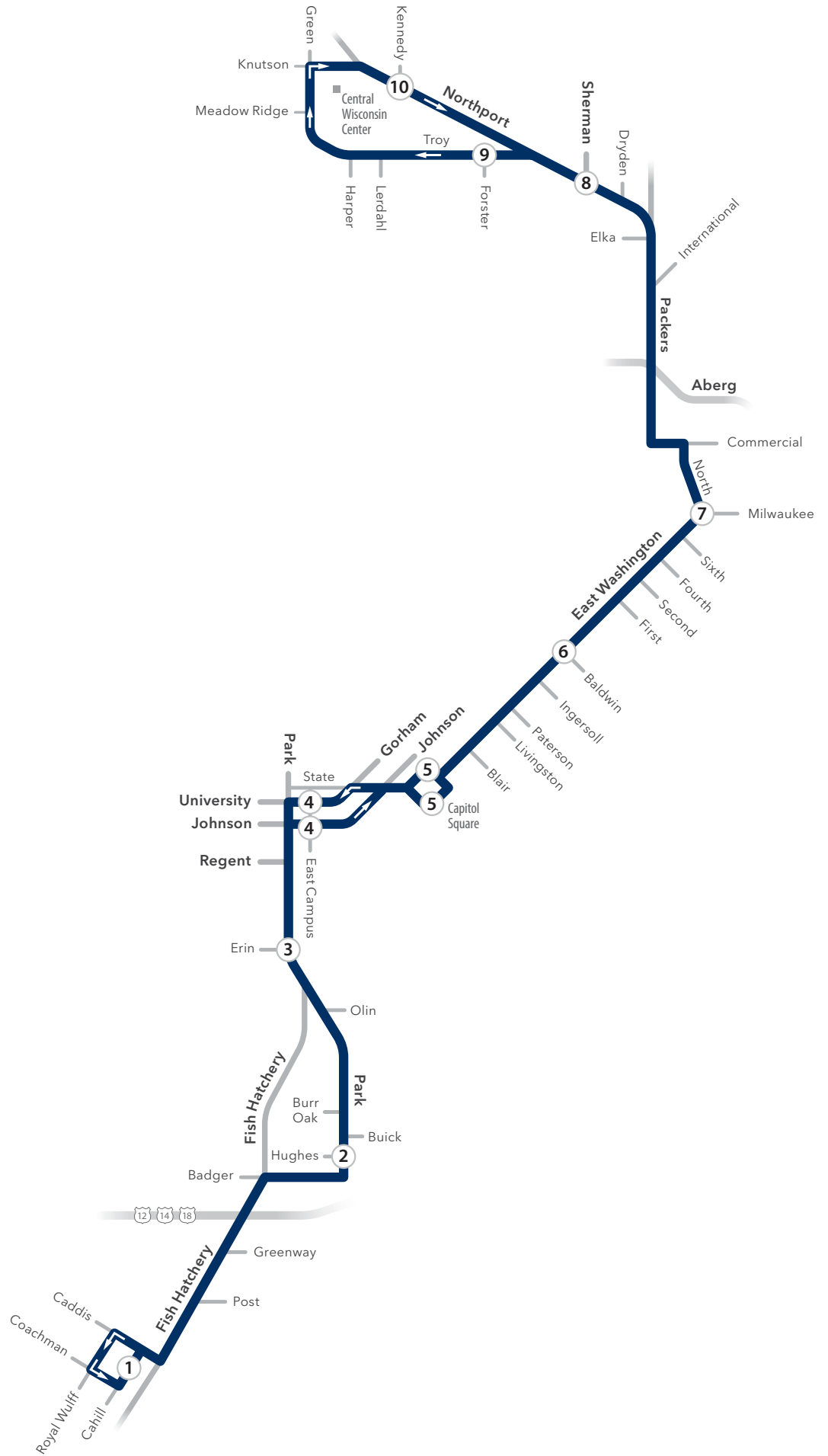
Rapid Route A

Sunday Westbound

Sun Prairie Park & Ride or Metro Garage // Junction

From Route	Route Branch	Sun Prairie Park and Ride	Hanson at Metro Garage	High Crossing at Cross Hill	East Springs	Anderson - Wright	Milwaukee - North	Baldwin	Capitol Square Westbound	East Campus Westbound	University Bay	Segoe	Junction	Becomes Route
		14	13	11	10	9	8	7	6	5	4	3	1	
GA	A1	5:26	-	5:30	5:34	5:40	5:46	5:50	5:54	6:00	6:05	6:10	6:27	A
GA	A2	-	6:00	6:05	6:09	6:15	6:21	6:25	6:29	6:35	6:40	6:45	7:02	A
GA	A1	6:26	-	6:30	6:34	6:40	6:46	6:50	6:54	7:00	7:05	7:10	7:27	A
A	A2	-	6:55	7:00	7:04	7:10	7:16	7:20	7:24	7:30	7:35	7:40	7:57	A
A	A1	7:26	-	7:30	7:34	7:40	7:46	7:50	7:54	8:00	8:05	8:10	8:27	A
A	A2	-	7:55	8:00	8:04	8:10	8:16	8:20	8:24	8:30	8:35	8:40	8:57	A
A	A1	8:26	-	8:30	8:34	8:40	8:46	8:50	8:54	9:00	9:05	9:11	9:28	A
A	A2	-	8:56	9:01	9:05	9:11	9:17	9:21	9:26	9:32	9:37	9:43	10:00	A
A	A1	9:27	-	9:31	9:35	9:41	9:47	9:51	9:56	10:02	10:07	10:13	10:30	A
A	A2	-	9:56	10:01	10:05	10:11	10:17	10:21	10:26	10:32	10:37	10:43	11:00	A
A	A1	10:27	-	10:31	10:35	10:41	10:47	10:51	10:56	11:02	11:07	11:13	11:31	A
A	A2	-	10:56	11:01	11:05	11:11	11:17	11:22	11:27	11:34	11:39	11:45	12:03	A
A	A1	11:27	-	11:31	11:35	11:41	11:47	11:52	11:57	12:04	12:09	12:15	12:33	A
A	A2	-	11:56	12:01	12:05	12:11	12:17	12:22	12:27	12:34	12:39	12:45	1:03	A
A	A1	12:27	-	12:31	12:35	12:41	12:47	12:52	12:57	1:04	1:09	1:15	1:35	A
A	A2	-	12:55	1:00	1:05	1:11	1:17	1:22	1:27	1:34	1:39	1:45	2:05	A
A	A1	1:26	-	1:30	1:35	1:41	1:47	1:52	1:57	2:04	2:09	2:15	2:35	A
A	A2	-	1:55	2:00	2:05	2:11	2:17	2:22	2:27	2:34	2:39	2:45	3:05	A
A	A1	2:26	-	2:30	2:35	2:41	2:47	2:52	2:57	3:04	3:09	3:15	3:35	A
A	A2	-	2:55	3:00	3:05	3:11	3:17	3:22	3:27	3:34	3:39	3:45	4:05	A
A	A1	3:26	-	3:30	3:35	3:41	3:47	3:52	3:57	4:04	4:09	4:15	4:35	A
A	A2	-	3:55	4:00	4:05	4:11	4:17	4:22	4:27	4:34	4:39	4:45	5:05	A
A	A1	4:26	-	4:30	4:35	4:41	4:47	4:52	4:57	5:04	5:09	5:15	5:35	A
A	A2	-	4:55	5:00	5:05	5:11	5:17	5:22	5:27	5:34	5:39	5:45	6:05	A
A	A1	5:26	-	5:30	5:35	5:41	5:47	5:52	5:57	6:04	6:09	6:15	6:34	A
A	A2	-	5:55	6:00	6:04	6:10	6:16	6:20	6:25	6:31	6:36	6:42	7:01	A
A	A1	6:26	-	6:30	6:34	6:40	6:46	6:50	6:55	7:01	7:06	7:12	7:31	A
A	A2	-	6:55	7:00	7:04	7:10	7:16	7:20	7:25	7:31	7:36	7:42	8:01	A
A	A1	7:26	-	7:30	7:34	7:40	7:46	7:50	7:55	8:01	8:06	8:12	8:31	A
A	A2	-	7:55	8:00	8:04	8:10	8:16	8:20	8:25	8:31	8:36	8:42	9:01	GA
A	A1	8:26	-	8:30	8:34	8:40	8:46	8:50	8:55	9:01	9:06	9:11	9:30	A
A	A2	-	8:55	9:00	9:04	9:10	9:16	9:20	9:24	9:30	9:35	9:40	9:59	A
A	A1	9:26	-	9:30	9:34	9:40	9:46	9:50	9:54	10:00	10:05	10:10	10:29	A
A	A2	-	9:55	10:00	10:04	10:10	10:16	10:20	10:24	10:30	10:35	10:40	10:59	A
A	A1	10:26	-	10:30	10:34	10:40	10:46	10:50	10:54	11:00	11:05	11:10	11:29	GA
A	A2	-	10:45	10:50	10:54	11:00	11:06	11:10	11:14	11:20	-	-	-	GA

Route B



Route B

Weekday Northbound

Cahill // Troy

From Route	Cahill at Caddis	Park at Hughes	Park at Erin	East Campus Eastbound	Capitol Square Eastbound	Baldwin	North at East Washington	Troy at Forster	Becomes Route
	1	2	3	4	5	6	7	9	
GA	5:22	5:31	5:36	5:40	5:44	5:49	5:54	6:04	B
B	5:50	5:59	6:04	6:08	6:12	6:17	6:22	6:32	B
GA	6:11	6:20	6:25	6:29	6:35	6:41	6:47	7:00	B
B	6:22	6:33	6:40	6:44	6:50	6:56	7:02	7:15	B
B	6:37	6:48	6:55	6:59	7:05	7:11	7:17	7:30	B
GA	6:52	7:03	7:10	7:14	7:20	7:26	7:32	7:45	B
B	7:07	7:18	7:25	7:29	7:35	7:41	7:47	8:00	B
B	7:22	7:33	7:40	7:44	7:50	7:56	8:02	8:14	B
B	7:37	7:48	7:55	7:59	8:05	8:11	8:17	8:29	B
B	7:52	8:02	8:09	8:14	8:20	8:26	8:32	8:44	B
B	8:07	8:17	8:24	8:29	8:35	8:41	8:47	8:59	B
B	8:22	8:32	8:39	8:44	8:50	8:56	9:02	9:14	B
B	8:37	8:47	8:54	8:59	9:05	9:11	9:17	9:29	B
B	8:52	9:02	9:09	9:14	9:20	9:26	9:32	9:44	B
B	9:07	9:17	9:24	9:29	9:35	9:41	9:47	9:59	B
B	9:24	9:34	9:40	9:44	9:50	9:56	10:02	10:14	B
B	9:39	9:49	9:55	9:59	10:05	10:11	10:17	10:29	B
B	9:54	10:04	10:10	10:14	10:20	10:26	10:32	10:44	B
B	10:09	10:19	10:25	10:29	10:35	10:41	10:47	10:59	B
B	10:24	10:34	10:40	10:44	10:50	10:56	11:02	11:14	B
B	10:39	10:49	10:55	10:59	11:05	11:11	11:17	11:29	B
B	10:54	11:04	11:10	11:14	11:20	11:26	11:32	11:44	B
B	11:09	11:19	11:25	11:29	11:35	11:41	11:47	11:59	B
B	11:24	11:34	11:40	11:44	11:50	11:56	12:02	12:15	B
B	11:39	11:49	11:55	11:59	12:05	12:11	12:17	12:30	B
B	11:53	12:03	12:09	12:14	12:20	12:26	12:32	12:45	B
B	12:08	12:18	12:24	12:29	12:35	12:41	12:47	1:00	B
B	12:23	12:33	12:39	12:44	12:50	12:56	1:02	1:15	B
B	12:38	12:48	12:54	12:59	1:05	1:11	1:17	1:30	B
B	12:53	1:03	1:09	1:14	1:20	1:26	1:32	1:45	B
B	1:08	1:18	1:24	1:29	1:35	1:41	1:47	2:00	B
B	1:23	1:33	1:39	1:44	1:50	1:56	2:02	2:16	B
B	1:37	1:47	1:53	1:58	2:05	2:11	2:17	2:31	B
B	1:51	2:01	2:07	2:13	2:20	2:26	2:32	2:46	B
B	2:06	2:16	2:22	2:28	2:35	2:41	2:47	3:01	B

(Weekday Northbound continued next page)

Route B

Weekday Northbound (CONTINUED)

Cahill // Troy

From Route	Cahill at Caddis	Park at Hughes	Park at Erin	East Campus Eastbound	Capitol Square Eastbound	Baldwin	North at East Washington	Troy at Forster	Becomes Route
	1	2	3	4	5	6	7	9	
B	2:21	2:31	2:37	2:43	2:50	2:56	3:02	3:16	B
B	2:36	2:46	2:52	2:58	3:05	3:11	3:17	3:31	B
B	2:51	3:01	3:07	3:13	3:20	3:26	3:32	3:46	B
B	3:05	3:15	3:21	3:27	3:34	3:41	3:47	4:01	B
B	3:20	3:30	3:36	3:42	3:49	3:56	4:02	4:16	B
B	3:35	3:45	3:51	3:57	4:04	4:11	4:17	4:31	B
B	3:50	4:00	4:06	4:12	4:19	4:26	4:32	4:46	B
B	4:05	4:15	4:21	4:27	4:34	4:41	4:47	5:01	B
B	4:20	4:30	4:36	4:42	4:49	4:56	5:02	5:16	B
B	4:35	4:45	4:51	4:57	5:04	5:11	5:17	5:31	B
B	4:51	5:01	5:07	5:12	5:19	5:26	5:32	5:46	B
B	5:06	5:16	5:22	5:27	5:34	5:41	5:47	6:01	B
B	5:21	5:31	5:37	5:42	5:49	5:56	6:02	6:15	B
B	5:38	5:48	5:54	5:59	6:05	6:11	6:17	6:30	B
B	5:55	6:05	6:10	6:14	6:20	6:26	6:32	6:45	B
B	6:10	6:20	6:25	6:29	6:35	6:41	6:47	7:00	B
B	6:25	6:35	6:40	6:44	6:50	6:56	7:02	7:15	B
B	6:40	6:50	6:55	6:59	7:05	7:11	7:17	7:30	B
B	6:56	7:06	7:11	7:15	7:21	7:27	7:32	7:45	B
B	7:11	7:21	7:26	7:30	7:36	7:42	7:47	8:00	B
B	7:27	7:36	7:41	7:45	7:51	7:57	8:02	8:15	B
B	7:42	7:51	7:56	8:00	8:06	8:12	8:17	8:30	B
B	7:57	8:06	8:11	8:15	8:21	8:27	8:32	8:45	B
B	8:23	8:32	8:37	8:41	8:47	8:53	8:58	9:11	B
B	8:54	9:02	9:07	9:11	9:17	9:23	9:28	9:41	B
B	9:24	9:32	9:37	9:41	9:47	9:53	9:58	10:11	B
B	9:54	10:02	10:07	10:11	10:17	10:23	10:28	10:41	B
B	10:24	10:32	10:37	10:41	10:47	10:53	10:58	11:11	B
B	10:57	11:04	11:09	11:13	11:18	11:23	11:28	11:40	B
B	11:22	11:29	11:34	11:38	11:43	11:48	11:53	12:05	B

Route B

Weekday Southbound

Northport // Cahill

From Route	Troy at Forster	Northport at Kennedy	Northport at North Sherman	Milwaukee - North	Baldwin	Capitol Square Westbound	East Campus Westbound	Park at Erin	Park at Hughes	Cahill at Caddis	Becomes Route
	9	10	8	7	6	5	4	3	2	1	
GA	4:52	4:58	5:02	5:09	5:14	5:19	5:24	5:28	5:34	5:43	B
GA	5:17	5:23	5:27	5:34	5:39	5:44	5:49	5:53	5:59	6:08	B
GA	5:40	5:46	5:50	5:57	6:02	6:07	6:12	6:16	6:22	6:31	B
GA	5:55	6:01	6:05	6:12	6:17	6:22	6:27	6:31	6:39	6:49	B
B	6:10	6:16	6:20	6:27	6:32	6:38	6:45	6:50	6:58	7:08	B
GA	6:23	6:29	6:33	6:42	6:47	6:53	7:00	7:05	7:13	7:23	B
B	6:37	6:44	6:48	6:57	7:02	7:08	7:15	7:20	7:28	7:38	B
GA	6:52	6:59	7:03	7:12	7:17	7:23	7:30	7:35	7:43	7:53	B
B	7:07	7:14	7:18	7:27	7:32	7:38	7:45	7:50	7:58	8:08	B
B	7:22	7:29	7:33	7:42	7:47	7:53	8:00	8:05	8:14	8:25	B
B	7:37	7:44	7:48	7:57	8:02	8:08	8:15	8:20	8:29	8:40	B
B	7:52	7:59	8:03	8:12	8:17	8:23	8:30	8:35	8:44	8:55	B
B	8:07	8:14	8:18	8:27	8:32	8:38	8:45	8:50	8:59	9:10	B
B	8:14	8:21	-	-	-	-	-	-	-	-	GA
GA	8:22	8:29	8:33	8:42	8:47	8:53	9:00	9:05	9:14	9:25	B
B	8:37	8:44	8:48	8:57	9:02	9:08	9:15	9:20	9:29	9:40	B
B	8:44	8:51	-	-	-	-	-	-	-	-	GA
GA	8:52	8:59	9:03	9:12	9:17	9:23	9:30	9:35	9:44	9:54	B
B	9:07	9:14	9:18	9:27	9:32	9:37	9:43	9:48	9:57	10:07	B
B	9:14	9:21	-	-	-	-	-	-	-	-	GA
GA	9:24	9:31	9:34	9:42	9:47	9:52	9:58	10:03	10:12	10:22	B
B	9:29	9:36	-	-	-	-	-	-	-	-	GA
GA	9:39	9:46	9:49	9:57	10:02	10:07	10:13	10:18	10:27	10:37	B
B	9:44	9:51	-	-	-	-	-	-	-	-	GA
GA	9:54	10:01	10:04	10:12	10:17	10:22	10:28	10:33	10:42	10:52	B
B	9:59	10:06	-	-	-	-	-	-	-	-	GA
GA	10:09	10:16	10:19	10:27	10:32	10:37	10:43	10:48	10:57	11:07	B
B	10:14	10:21	-	-	-	-	-	-	-	-	GA
GA	10:24	10:31	10:34	10:42	10:47	10:52	10:58	11:03	11:12	11:22	B
B	10:39	10:46	10:49	10:57	11:02	11:07	11:13	11:18	11:27	11:37	B
B	10:44	10:51	-	-	-	-	-	-	-	-	GA
GA	10:54	11:01	11:04	11:12	11:17	11:22	11:28	11:33	11:42	11:52	B
B	10:59	11:06	-	-	-	-	-	-	-	-	GA
GA	11:09	11:16	11:19	11:27	11:32	11:37	11:43	11:48	11:57	12:07	B

(Weekday Southbound continued next page)

Route B

Weekday Southbound (CONTINUED)

Northport // Cahill

From Route	Troy at Forster	Northport at Kennedy	Northport at North Sherman	Milwaukee - North	Baldwin	Capitol Square Westbound	East Campus Westbound	Park at Erin	Park at Hughes	Cahill at Caddis	Becomes Route
	9	10	8	7	6	5	4	3	2	1	
B	11:14	11:21	-	-	-	-	-	-	-	-	GA
GA	11:24	11:31	11:34	11:42	11:47	11:52	11:58	12:03	12:12	12:22	B
B	11:29	11:36	-	-	-	-	-	-	-	-	GA
GA	11:39	11:46	11:49	11:57	12:02	12:07	12:14	12:20	12:29	12:39	B
B	11:44	11:51	-	-	-	-	-	-	-	-	GA
GA	11:53	12:00	12:03	12:12	12:17	12:22	12:29	12:35	12:44	12:54	B
B	12:08	12:15	12:18	12:27	12:32	12:37	12:44	12:50	12:59	1:09	B
B	12:15	12:22	-	-	-	-	-	-	-	-	GA
GA	12:23	12:30	12:33	12:42	12:47	12:52	12:59	1:05	1:14	1:24	B
B	12:38	12:45	12:48	12:57	1:02	1:07	1:14	1:20	1:29	1:39	B
B	12:45	12:52	-	-	-	-	-	-	-	-	GA
GA	12:53	1:00	1:03	1:12	1:17	1:22	1:29	1:35	1:44	1:54	B
B	1:08	1:15	1:18	1:27	1:32	1:37	1:44	1:50	1:59	2:09	B
B	1:23	1:30	1:33	1:42	1:47	1:52	1:59	2:05	2:14	2:25	B
B	1:38	1:45	1:48	1:57	2:02	2:07	2:14	2:21	2:30	2:41	B
B	1:52	1:59	2:03	2:12	2:17	2:22	2:29	2:36	2:45	2:56	B
B	2:07	2:14	2:18	2:27	2:32	2:37	2:44	2:51	3:00	3:11	B
B	2:16	2:23	-	-	-	-	-	-	-	-	GA
GA	2:22	2:29	2:33	2:42	2:47	2:52	2:59	3:06	3:15	3:26	B
B	2:37	2:44	2:48	2:57	3:02	3:07	3:14	3:21	3:30	3:42	B
B	2:46	2:53	-	-	-	-	-	-	-	-	GA
GA	2:52	2:59	3:03	3:12	3:17	3:22	3:29	3:36	3:45	3:57	B
B	3:07	3:14	3:18	3:27	3:32	3:37	3:44	3:51	4:00	4:12	B
B	3:16	3:23	-	-	-	-	-	-	-	-	GA
GA	3:22	3:29	3:33	3:42	3:47	3:52	3:59	4:06	4:15	4:27	B
B	3:31	3:38	-	-	-	-	-	-	-	-	GA
GA	3:37	3:44	3:48	3:57	4:02	4:07	4:14	4:21	4:30	4:42	B
B	3:46	3:53	-	-	-	-	-	-	-	-	GA
GA	3:52	3:59	4:03	4:12	4:17	4:22	4:29	4:36	4:45	4:57	B
B	4:01	4:08	-	-	-	-	-	-	-	-	GA
GA	4:07	4:14	4:18	4:27	4:32	4:37	4:44	4:51	5:00	5:12	B
B	4:16	4:23	-	-	-	-	-	-	-	-	GA
GA	4:22	4:29	4:33	4:42	4:47	4:52	4:59	5:06	5:15	5:27	B
B	4:37	4:44	4:48	4:57	5:02	5:07	5:14	5:20	5:29	5:41	B
B	4:46	4:53	-	-	-	-	-	-	-	-	GA

Route B

Weekday Southbound (CONTINUED)

Northport // Cahill

From Route	Troy at Forster	Northport at Kennedy	Northport at North Sherman	Milwaukee - North	Baldwin	Capitol Square Westbound	East Campus Westbound	Park at Erin	Park at Hughes	Cahill at Caddis	Becomes Route
	9	10	8	7	6	5	4	3	2	1	
GA	4:53	5:00	5:03	5:12	5:17	5:22	5:29	5:35	5:44	5:56	B
B	5:08	5:15	5:18	5:27	5:32	5:37	5:44	5:50	5:59	6:11	B
B	5:16	5:23	-	-	-	-	-	-	-	-	GA
GA	5:23	5:30	5:33	5:42	5:47	5:52	5:59	6:05	6:13	6:23	B
B	5:38	5:45	5:48	5:57	6:02	6:07	6:14	6:20	6:28	6:38	B
B	5:54	6:01	6:04	6:12	6:17	6:22	6:29	6:35	6:43	6:53	B
B	6:09	6:16	6:19	6:27	6:32	6:37	6:44	6:50	6:58	7:08	B
B	6:24	6:31	6:34	6:42	6:47	6:52	6:59	7:05	7:13	7:23	B
GA	6:39	6:46	6:49	6:57	7:02	7:07	7:14	7:20	7:28	7:38	B
B	6:45	6:52	-	-	-	-	-	-	-	-	GA
B	6:54	7:01	7:04	7:12	7:17	7:22	7:29	7:35	7:43	7:53	GA
GA	7:09	7:16	7:19	7:27	7:32	7:37	7:43	7:49	7:57	8:07	B
B	7:15	7:22	-	-	-	-	-	-	-	-	GA
B	7:25	7:31	7:34	7:42	7:47	7:52	7:58	8:04	8:12	8:22	GA
B	7:30	7:36	-	-	-	-	-	-	-	-	GA
B	7:45	7:51	-	-	-	-	-	-	-	-	GA
GA	7:46	7:52	7:55	8:03	8:08	8:13	8:19	8:25	8:33	8:43	B
B	8:00	8:06	-	-	-	-	-	-	-	-	GA
B	8:15	8:21	-	-	-	-	-	-	-	-	GA
GA	8:16	8:22	8:25	8:33	8:38	8:43	8:49	8:55	9:03	9:13	B
B	8:30	8:36	-	-	-	-	-	-	-	-	GA
B	8:45	8:51	-	-	-	-	-	-	-	-	GA
GA	8:46	8:52	8:55	9:02	9:06	9:11	9:17	9:22	9:30	9:40	B
B	9:11	9:17	-	-	-	-	-	-	-	-	GA
GA	9:16	9:22	9:25	9:32	9:36	9:41	9:47	9:52	10:00	10:10	B
B	9:46	9:52	9:55	10:02	10:06	10:11	10:17	10:22	10:30	10:40	B
B	10:16	10:22	10:25	10:32	10:36	10:41	10:47	10:52	11:00	11:10	B
B	10:46	10:52	10:55	11:02	11:06	11:11	11:16	11:21	11:27	11:37	GA
B	11:16	11:22	11:25	11:32	11:36	11:41	11:46	11:51	11:57	12:07	GA
B	11:40	11:46	-	-	-	-	-	-	-	-	GA
B	12:05	12:11	-	-	-	-	-	-	-	-	GA

Route B

Saturday Northbound

Cahill // Troy

From Route	Cahill at Caddis	Park at Hughes	Park at Erin	East Campus Eastbound	Capitol Square Eastbound	Baldwin	North at East Washington	Troy at Forster	Becomes Route
	1	2	3	4	5	6	7	9	
GA	5:28	5:35	5:41	5:44	5:48	5:53	5:58	6:10	B
GA	5:58	6:05	6:11	6:14	6:18	6:23	6:28	6:40	B
B	6:28	6:35	6:41	6:44	6:48	6:53	6:58	7:10	B
B	6:58	7:05	7:11	7:14	7:18	7:23	7:28	7:40	B
B	7:21	7:28	7:34	7:37	7:41	7:46	7:51	8:03	B
B	7:36	7:43	7:49	7:52	7:56	8:01	8:06	8:18	B
B	7:51	7:58	8:04	8:07	8:11	8:16	8:21	8:33	B
B	8:06	8:13	8:19	8:22	8:26	8:31	8:36	8:48	B
B	8:21	8:28	8:34	8:37	8:41	8:46	8:51	9:03	B
B	8:35	8:42	8:48	8:51	8:55	9:00	9:05	9:17	B
GA	8:48	8:55	9:01	9:05	9:10	9:15	9:20	9:32	B
B	9:02	9:10	9:16	9:20	9:25	9:30	9:35	9:47	B
B	9:17	9:25	9:31	9:35	9:40	9:45	9:50	10:02	B
B	9:32	9:40	9:46	9:50	9:55	10:00	10:05	10:17	B
B	9:47	9:55	10:01	10:05	10:10	10:15	10:20	10:32	B
B	10:02	10:10	10:16	10:20	10:25	10:30	10:35	10:47	B
B	10:17	10:25	10:31	10:35	10:40	10:45	10:50	11:02	B
B	10:31	10:39	10:45	10:49	10:54	11:00	11:05	11:18	B
B	10:46	10:54	11:00	11:04	11:09	11:15	11:20	11:33	B
B	11:01	11:09	11:15	11:19	11:24	11:30	11:35	11:48	B
B	11:16	11:24	11:30	11:34	11:39	11:45	11:50	12:03	B
B	11:31	11:39	11:45	11:49	11:54	12:00	12:05	12:18	B
B	11:46	11:54	12:00	12:04	12:09	12:15	12:20	12:33	B
B	12:01	12:09	12:15	12:19	12:24	12:30	12:35	12:48	B
B	12:16	12:24	12:30	12:34	12:39	12:45	12:50	1:03	B
B	12:31	12:39	12:45	12:49	12:54	1:00	1:05	1:18	B
B	12:45	12:53	12:59	1:03	1:09	1:15	1:20	1:33	B
B	12:59	1:07	1:14	1:18	1:24	1:30	1:35	1:48	B
B	1:14	1:22	1:29	1:33	1:39	1:45	1:50	2:03	B
B	1:29	1:37	1:44	1:48	1:54	2:00	2:05	2:18	B
B	1:44	1:52	1:59	2:03	2:09	2:15	2:20	2:33	B
B	1:59	2:07	2:14	2:18	2:24	2:30	2:35	2:48	B
B	2:14	2:22	2:29	2:33	2:39	2:45	2:50	3:03	B
B	2:29	2:37	2:44	2:48	2:54	3:00	3:05	3:18	B
B	2:44	2:52	2:59	3:03	3:09	3:15	3:20	3:33	B

Route B

Saturday Northbound (CONTINUED)

Cahill // Troy

From Route	Cahill at Caddis	Park at Hughes	Park at Erin	East Campus Eastbound	Capitol Square Eastbound	Baldwin	North at East Washington	Troy at Forster	Becomes Route
	1	2	3	4	5	6	7	9	
B	2:59	3:07	3:14	3:18	3:24	3:30	3:35	3:48	B
B	3:14	3:22	3:29	3:33	3:39	3:45	3:50	4:03	B
B	3:29	3:37	3:44	3:48	3:54	4:00	4:05	4:18	B
B	3:44	3:52	3:59	4:03	4:09	4:15	4:20	4:33	B
B	3:59	4:07	4:14	4:18	4:24	4:30	4:35	4:48	B
B	4:14	4:22	4:29	4:33	4:39	4:45	4:50	5:03	B
B	4:29	4:37	4:44	4:48	4:54	5:00	5:05	5:18	B
B	4:44	4:52	4:59	5:03	5:09	5:15	5:20	5:33	B
B	4:59	5:07	5:14	5:18	5:24	5:30	5:35	5:48	B
B	5:14	5:22	5:29	5:33	5:39	5:45	5:50	6:03	B
B	5:30	5:38	5:45	5:49	5:55	6:00	6:05	6:18	B
B	5:46	5:54	6:00	6:04	6:10	6:15	6:20	6:33	B
B	6:02	6:09	6:15	6:19	6:25	6:30	6:35	6:48	B
B	6:17	6:24	6:30	6:34	6:40	6:45	6:50	7:03	B
B	6:32	6:39	6:45	6:49	6:55	7:00	7:05	7:18	B
B	6:47	6:54	7:00	7:04	7:10	7:15	7:20	7:33	B
B	7:02	7:09	7:15	7:19	7:25	7:30	7:35	7:48	B
B	7:24	7:31	7:37	7:41	7:47	7:52	7:57	8:10	B
B	7:54	8:01	8:07	8:11	8:17	8:22	8:27	8:40	B
B	8:24	8:31	8:37	8:41	8:47	8:52	8:57	9:10	B
B	8:56	9:03	9:09	9:13	9:18	9:23	9:28	9:40	B
B	9:26	9:33	9:39	9:43	9:48	9:53	9:58	10:10	B
B	9:56	10:03	10:09	10:13	10:18	10:23	10:28	10:40	B
B	10:26	10:33	10:39	10:43	10:48	10:53	10:58	11:10	B
B	10:51	10:58	11:04	11:08	11:13	11:18	11:23	11:35	B

Route B

Saturday Southbound

Northport // Cahill

From Route	Troy at Forster	Northport at Kennedy	Northport at North Sherman	Milwaukee - North	Baldwin	Capitol Square Westbound	East Campus Westbound	Park at Erin	Park at Hughes	Cahill at Caddis	Becomes Route
	9	10	8	7	6	5	4	3	2	1	
GA	5:15	5:21	5:25	5:31	5:35	5:39	5:45	5:49	5:55	6:06	B
GA	5:45	5:51	5:55	6:01	6:05	6:09	6:15	6:19	6:25	6:36	B
B	6:15	6:21	6:25	6:31	6:35	6:39	6:45	6:49	6:55	7:06	B
GA	6:38	6:44	6:48	6:54	6:58	7:02	7:08	7:12	7:18	7:29	B
B	6:53	6:59	7:03	7:09	7:13	7:17	7:23	7:27	7:33	7:44	B
GA	7:08	7:14	7:18	7:24	7:28	7:32	7:38	7:42	7:48	7:59	B
B	7:23	7:29	7:33	7:39	7:43	7:47	7:53	7:57	8:03	8:14	B
GA	7:38	7:44	7:48	7:54	7:58	8:02	8:08	8:12	8:18	8:29	B
GA	7:53	7:59	8:03	8:09	8:13	8:17	8:23	8:27	8:33	8:44	B
B	8:03	8:09	-	-	-	-	-	-	-	-	GA
B	8:08	8:14	8:18	8:24	8:28	8:32	8:38	8:42	8:48	8:59	B
B	8:23	8:29	8:33	8:39	8:43	8:47	8:53	8:57	9:03	9:14	B
B	8:33	8:39	-	-	-	-	-	-	-	-	GA
GA	8:38	8:44	8:48	8:54	8:58	9:02	9:08	9:13	9:20	9:31	B
B	8:53	8:59	9:03	9:10	9:14	9:19	9:25	9:30	9:37	9:48	B
B	9:03	9:09	-	-	-	-	-	-	-	-	GA
GA	9:08	9:14	9:18	9:25	9:29	9:34	9:40	9:45	9:52	10:03	B
B	9:23	9:29	9:33	9:40	9:44	9:49	9:55	10:00	10:07	10:18	B
B	9:38	9:44	9:48	9:55	9:59	10:04	10:10	10:15	10:22	10:33	B
B	9:53	9:59	10:03	10:10	10:14	10:19	10:25	10:30	10:37	10:48	B
B	10:02	10:08	-	-	-	-	-	-	-	-	GA
GA	10:08	10:14	10:18	10:25	10:29	10:34	10:40	10:45	10:52	11:03	B
B	10:17	10:23	-	-	-	-	-	-	-	-	GA
GA	10:23	10:29	10:33	10:40	10:44	10:49	10:55	11:00	11:08	11:19	B
B	10:32	10:38	-	-	-	-	-	-	-	-	GA
GA	10:38	10:44	10:48	10:55	10:59	11:04	11:11	11:17	11:25	11:36	B
B	10:47	10:53	-	-	-	-	-	-	-	-	GA
GA	10:52	10:58	11:03	11:10	11:15	11:20	11:27	11:33	11:41	11:52	B
B	11:07	11:13	11:18	11:25	11:30	11:35	11:42	11:48	11:56	12:07	B
B	11:18	11:24	-	-	-	-	-	-	-	-	GA
GA	11:22	11:28	11:33	11:40	11:45	11:50	11:57	12:03	12:11	12:22	B
B	11:33	11:39	-	-	-	-	-	-	-	-	GA
GA	11:37	11:43	11:48	11:55	12:00	12:05	12:12	12:18	12:26	12:37	B
B	11:48	11:54	-	-	-	-	-	-	-	-	GA

Route B

Saturday Southbound (CONTINUED)

Northport // Cahill

From Route	Troy at Forster	Northport at Kennedy	Northport at North Sherman	Milwaukee - North	Baldwin	Capitol Square Westbound	East Campus Westbound	Park at Erin	Park at Hughes	Cahill at Caddis	Becomes Route
	9	10	8	7	6	5	4	3	2	1	
GA	11:52	11:58	12:03	12:10	12:15	12:20	12:27	12:33	12:41	12:52	B
GA	12:07	12:13	12:18	12:25	12:30	12:35	12:42	12:48	12:56	1:07	B
B	12:22	12:28	12:33	12:40	12:45	12:50	12:57	1:03	1:11	1:22	B
B	12:37	12:43	12:48	12:55	1:00	1:05	1:12	1:18	1:26	1:37	B
B	12:52	12:58	1:03	1:10	1:15	1:20	1:27	1:33	1:41	1:52	B
B	1:03	1:09	-	-	-	-	-	-	-	-	GA
B	1:07	1:13	1:18	1:25	1:30	1:35	1:42	1:48	1:56	2:07	B
GA	1:22	1:28	1:33	1:40	1:45	1:50	1:57	2:03	2:11	2:22	B
B	1:37	1:43	1:48	1:55	2:00	2:05	2:12	2:18	2:26	2:37	B
B	1:52	1:58	2:03	2:10	2:15	2:20	2:27	2:33	2:41	2:52	B
B	2:07	2:13	2:18	2:25	2:30	2:35	2:42	2:48	2:56	3:07	B
B	2:18	2:24	-	-	-	-	-	-	-	-	GA
B	2:22	2:28	2:33	2:40	2:45	2:50	2:57	3:03	3:11	3:22	B
B	2:33	2:39	-	-	-	-	-	-	-	-	GA
GA	2:37	2:43	2:48	2:55	3:00	3:05	3:12	3:18	3:26	3:37	B
B	2:48	2:54	-	-	-	-	-	-	-	-	GA
GA	2:52	2:58	3:03	3:10	3:15	3:20	3:27	3:33	3:41	3:52	B
B	3:03	3:09	-	-	-	-	-	-	-	-	GA
GA	3:07	3:13	3:18	3:25	3:30	3:35	3:42	3:48	3:56	4:07	B
GA	3:22	3:28	3:33	3:40	3:45	3:50	3:57	4:03	4:11	4:22	B
B	3:33	3:39	-	-	-	-	-	-	-	-	GA
B	3:37	3:43	3:48	3:55	4:00	4:05	4:12	4:18	4:26	4:37	B
B	3:48	3:54	-	-	-	-	-	-	-	-	GA
GA	3:52	3:58	4:03	4:10	4:15	4:20	4:27	4:33	4:41	4:52	B
B	4:03	4:09	-	-	-	-	-	-	-	-	GA
GA	4:07	4:13	4:18	4:25	4:30	4:35	4:42	4:48	4:56	5:07	B
B	4:18	4:24	-	-	-	-	-	-	-	-	GA
GA	4:22	4:28	4:33	4:40	4:45	4:50	4:57	5:03	5:11	5:22	B
GA	4:37	4:43	4:48	4:55	5:00	5:05	5:12	5:18	5:26	5:37	B
B	4:52	4:58	5:03	5:10	5:15	5:20	5:27	5:33	5:41	5:52	B
B	5:07	5:13	5:18	5:25	5:30	5:35	5:42	5:48	5:56	6:07	B
B	5:22	5:28	5:33	5:40	5:45	5:50	5:57	6:03	6:09	6:20	B
B	5:33	5:39	-	-	-	-	-	-	-	-	GA
B	5:37	5:43	5:48	5:55	6:00	6:05	6:11	6:17	6:23	6:34	B

(Saturday Southbound continued next page)

Route B

Saturday Southbound (CONTINUED)

Northport // Cahill

From Route	Troy at Forster	Northport at Kennedy	Northport at North Sherman	Milwaukee - North	Baldwin	Capitol Square Westbound	East Campus Westbound	Park at Erin	Park at Hughes	Cahill at Caddis	Becomes Route
	9	10	8	7	6	5	4	3	2	1	
B	5:53	5:59	6:03	6:09	6:13	6:18	6:24	6:30	6:36	6:47	B
B	6:08	6:14	6:18	6:24	6:28	6:33	6:39	6:45	6:51	7:02	GA
B	6:23	6:29	6:33	6:39	6:43	6:48	6:54	7:00	7:06	7:17	B
B	6:45	6:51	6:55	7:01	7:05	7:10	7:16	7:22	7:28	7:39	B
B	6:48	6:54	-	-	-	-	-	-	-	-	GA
B	7:03	7:09	-	-	-	-	-	-	-	-	GA
GA	7:15	7:21	7:25	7:31	7:35	7:40	7:46	7:52	7:58	8:09	B
B	7:18	7:24	-	-	-	-	-	-	-	-	GA
B	7:33	7:39	-	-	-	-	-	-	-	-	GA
GA	7:45	7:51	7:55	8:01	8:05	8:10	8:16	8:22	8:28	8:39	B
B	7:48	7:54	-	-	-	-	-	-	-	-	GA
B	8:10	8:16	-	-	-	-	-	-	-	-	GA
GA	8:15	8:21	8:25	8:31	8:35	8:40	8:46	8:52	8:58	9:09	B
B	8:40	8:46	-	-	-	-	-	-	-	-	GA
GA	8:45	8:51	8:55	9:01	9:05	9:09	9:15	9:21	9:27	9:38	B
B	9:15	9:21	9:25	9:31	9:35	9:39	9:45	9:51	9:57	10:08	B
B	9:45	9:51	9:55	10:01	10:05	10:09	10:15	10:21	10:27	10:38	B
B	10:15	10:21	10:25	10:31	10:35	10:39	10:45	10:51	10:57	11:08	GA
B	10:45	10:51	10:55	11:01	11:05	11:09	11:15	11:21	11:27	11:38	GA
B	11:10	11:16	-	-	-	-	-	-	-	-	GA
B	11:35	11:41	-	-	-	-	-	-	-	-	GA

Route B

Sunday Northbound

Cahill // Troy

From Route	Cahill at Caddis	Park at Hughes	Park at Erin	East Campus Eastbound	Capitol Square Eastbound	Baldwin	North at East Washington	Troy at Forster	Becomes Route
	1	2	3	4	5	6	7	9	
GA	5:28	5:35	5:41	5:44	5:48	5:53	5:58	6:10	B
GA	5:58	6:05	6:11	6:14	6:18	6:23	6:28	6:40	B
B	6:28	6:35	6:41	6:44	6:48	6:53	6:58	7:10	B
B	6:58	7:05	7:11	7:14	7:18	7:23	7:28	7:40	B
B	7:28	7:35	7:41	7:44	7:48	7:53	7:58	8:10	B
B	7:58	8:05	8:11	8:14	8:18	8:23	8:28	8:40	B
B	8:28	8:35	8:41	8:44	8:48	8:53	8:58	9:10	B
B	8:54	9:02	9:08	9:12	9:17	9:22	9:27	9:39	B
B	9:24	9:32	9:38	9:42	9:47	9:52	9:57	10:09	B
B	9:54	10:02	10:08	10:12	10:17	10:22	10:27	10:39	B
B	10:24	10:32	10:38	10:42	10:47	10:52	10:57	11:09	B
B	10:53	11:01	11:07	11:11	11:16	11:22	11:27	11:40	B
B	11:23	11:31	11:37	11:41	11:46	11:52	11:57	12:10	B
B	11:53	12:01	12:07	12:11	12:16	12:22	12:27	12:40	B
B	12:23	12:31	12:37	12:41	12:46	12:52	12:57	1:10	B
B	12:51	12:59	1:06	1:10	1:16	1:22	1:27	1:40	B
B	1:21	1:29	1:36	1:40	1:46	1:52	1:57	2:10	B
B	1:51	1:59	2:06	2:10	2:16	2:22	2:27	2:40	B
B	2:21	2:29	2:36	2:40	2:46	2:52	2:57	3:10	B
B	2:51	2:59	3:06	3:10	3:16	3:22	3:27	3:40	B
B	3:21	3:29	3:36	3:40	3:46	3:52	3:57	4:10	B
B	3:51	3:59	4:06	4:10	4:16	4:22	4:27	4:40	B
B	4:21	4:29	4:36	4:40	4:46	4:52	4:57	5:10	B
B	4:51	4:59	5:06	5:10	5:16	5:22	5:27	5:40	B
B	5:21	5:29	5:36	5:40	5:46	5:52	5:57	6:10	B
B	5:54	6:01	6:07	6:11	6:17	6:22	6:27	6:40	B
B	6:24	6:31	6:37	6:41	6:47	6:52	6:57	7:10	B
B	6:54	7:01	7:07	7:11	7:17	7:22	7:27	7:40	B
B	7:24	7:31	7:37	7:41	7:47	7:52	7:57	8:10	B
B	7:54	8:01	8:07	8:11	8:17	8:22	8:27	8:40	B
B	8:24	8:31	8:37	8:41	8:47	8:52	8:57	9:10	B
B	8:56	9:03	9:09	9:13	9:18	9:23	9:28	9:40	B
B	9:26	9:33	9:39	9:43	9:48	9:53	9:58	10:10	B
B	9:56	10:03	10:09	10:13	10:18	10:23	10:28	10:40	B
B	10:26	10:33	10:39	10:43	10:48	10:53	10:58	11:10	B
B	10:51	10:58	11:04	11:08	11:13	11:18	11:23	11:35	B

Route B

Sunday Southbound

Northport // Cahill

From Route	Troy at Forster	Northport at Kennedy	Northport at North Sherman	Milwaukee - North	Baldwin	Capitol Square Westbound	East Campus Westbound	Park at Erin	Park at Hughes	Cahill at Caddis	Becomes Route
	9	10	8	7	6	5	4	3	2	1	
GA	5:15	5:21	5:25	5:31	5:35	5:39	5:45	5:49	5:55	6:06	B
GA	5:45	5:51	5:55	6:01	6:05	6:09	6:15	6:19	6:25	6:36	B
B	6:15	6:21	6:25	6:31	6:35	6:39	6:45	6:49	6:55	7:06	B
B	6:45	6:51	6:55	7:01	7:05	7:09	7:15	7:19	7:25	7:36	B
B	7:15	7:21	7:25	7:31	7:35	7:39	7:45	7:49	7:55	8:06	B
B	7:45	7:51	7:55	8:01	8:05	8:09	8:15	8:19	8:25	8:36	B
B	8:10	8:16	-	-	-	-	-	-	-	-	GA
GA	8:15	8:21	8:25	8:31	8:35	8:39	8:45	8:49	8:55	9:06	B
B	8:40	8:46	-	-	-	-	-	-	-	-	GA
GA	8:45	8:51	8:55	9:02	9:06	9:11	9:17	9:22	9:29	9:40	B
B	9:10	9:16	-	-	-	-	-	-	-	-	GA
GA	9:15	9:21	9:25	9:32	9:36	9:41	9:47	9:52	9:59	10:10	B
B	9:39	9:45	-	-	-	-	-	-	-	-	GA
GA	9:45	9:51	9:55	10:02	10:06	10:11	10:17	10:22	10:29	10:40	B
B	10:15	10:21	10:25	10:32	10:36	10:41	10:47	10:52	10:59	11:10	B
B	10:45	10:51	10:55	11:02	11:07	11:12	11:19	11:25	11:33	11:44	B
B	11:14	11:20	11:25	11:32	11:37	11:42	11:49	11:55	12:03	12:14	B
GA	11:44	11:50	11:55	12:02	12:07	12:12	12:19	12:25	12:33	12:44	B
B	12:10	12:16	-	-	-	-	-	-	-	-	GA
B	12:14	12:20	12:25	12:32	12:37	12:42	12:49	12:55	1:03	1:14	B
B	12:40	12:46	-	-	-	-	-	-	-	-	GA
GA	12:44	12:50	12:55	1:02	1:07	1:12	1:19	1:25	1:33	1:44	B
B	1:10	1:16	-	-	-	-	-	-	-	-	GA
GA	1:14	1:20	1:25	1:32	1:37	1:42	1:49	1:55	2:03	2:14	B
GA	1:44	1:50	1:55	2:02	2:07	2:12	2:19	2:25	2:33	2:44	B
B	2:10	2:16	-	-	-	-	-	-	-	-	GA
B	2:14	2:20	2:25	2:32	2:37	2:42	2:49	2:55	3:03	3:14	B
B	2:40	2:46	-	-	-	-	-	-	-	-	GA
GA	2:44	2:50	2:55	3:02	3:07	3:12	3:19	3:25	3:33	3:44	B
GA	3:14	3:20	3:25	3:32	3:37	3:42	3:49	3:55	4:03	4:14	B
B	3:40	3:46	-	-	-	-	-	-	-	-	GA
B	3:44	3:50	3:55	4:02	4:07	4:12	4:19	4:25	4:33	4:44	B
B	4:10	4:16	-	-	-	-	-	-	-	-	GA

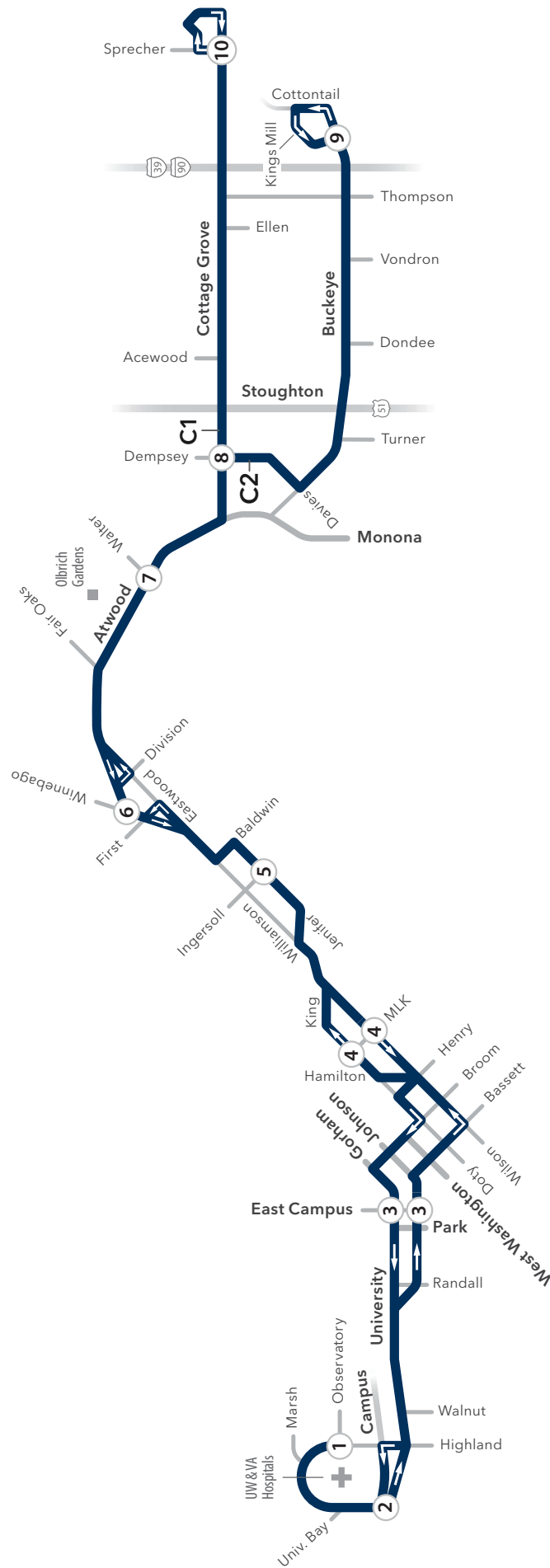
Route B

Sunday Southbound (CONTINUED)

Northport // Cahill

From Route	Troy at Forster	Northport at Kennedy	Northport at North Sherman	Milwaukee - North	Baldwin	Capitol Square Westbound	East Campus Westbound	Park at Erin	Park at Hughes	Cahill at Caddis	Becomes Route
	9	10	8	7	6	5	4	3	2	1	
GA	4:14	4:20	4:25	4:32	4:37	4:42	4:49	4:55	5:03	5:14	B
GA	4:44	4:50	4:55	5:02	5:07	5:12	5:19	5:25	5:33	5:44	B
B	5:14	5:20	5:25	5:32	5:37	5:42	5:49	5:55	6:03	6:14	B
B	5:40	5:46	-	-	-	-	-	-	-	-	GA
B	5:44	5:50	5:55	6:01	6:05	6:10	6:16	6:22	6:28	6:39	B
B	6:15	6:21	6:25	6:31	6:35	6:40	6:46	6:52	6:58	7:09	B
B	6:45	6:51	6:55	7:01	7:05	7:10	7:16	7:22	7:28	7:39	B
B	7:10	7:16	-	-	-	-	-	-	-	-	GA
GA	7:15	7:21	7:25	7:31	7:35	7:40	7:46	7:52	7:58	8:09	B
B	7:40	7:46	-	-	-	-	-	-	-	-	GA
GA	7:45	7:51	7:55	8:01	8:05	8:10	8:16	8:22	8:28	8:39	B
B	8:10	8:16	-	-	-	-	-	-	-	-	GA
GA	8:15	8:21	8:25	8:31	8:35	8:40	8:46	8:52	8:58	9:09	B
B	8:40	8:46	-	-	-	-	-	-	-	-	GA
GA	8:45	8:51	8:55	9:01	9:05	9:09	9:15	9:21	9:27	9:38	B
B	9:15	9:21	9:25	9:31	9:35	9:39	9:45	9:51	9:57	10:08	B
B	9:45	9:51	9:55	10:01	10:05	10:09	10:15	10:21	10:27	10:38	B
B	10:15	10:21	10:25	10:31	10:35	10:39	10:45	10:51	10:57	11:08	GA
B	10:45	10:51	10:55	11:01	11:05	11:09	11:15	11:21	11:27	11:38	GA
B	11:10	11:16	-	-	-	-	-	-	-	-	GA
B	11:35	11:41	-	-	-	-	-	-	-	-	GA

Route C



Route C

Weekday Eastbound

Highland // Buckeye or Sprecher

From Route	Route Branch	Highland at Observatory	University Bay at Marshall	Johnson at East Campus	Doty at MLK Jr.	Jenifer at Ingersoll	Atwood at Winnebago	Atwood at Walter	Cottage Grove at Dempsey	Buckeye at Kings Mill	Sprecher at Cottage Grove	Becomes Route
		1	2	3	4	5	6	7	8	9	10	
GA	C1	5:09	5:11	5:18	5:23	5:28	5:33	5:38	5:41	-	5:49	C
C	C2	5:39	5:41	5:48	5:53	5:58	6:03	6:08	6:11	6:20	-	D
C	C1	6:04	6:06	6:13	6:18	6:23	6:28	6:33	6:36	-	6:44	C
C	C1	6:19	6:21	6:28	6:33	6:39	6:44	6:49	6:52	-	7:00	C
C	C1	6:33	6:35	6:43	6:49	6:55	7:00	7:05	7:08	-	7:16	D
C	C2	6:48	6:50	6:58	7:04	7:10	7:15	7:20	7:23	7:32	-	C
C	C1	7:03	7:05	7:13	7:19	7:25	7:30	7:35	7:39	-	7:47	C
C	C1	7:18	7:20	7:28	7:34	7:40	7:45	7:50	7:54	-	8:02	C
C	C1	7:30	7:32	7:43	7:49	7:55	8:00	8:05	8:09	-	8:17	C
C	C2	7:45	7:47	7:58	8:04	8:10	8:15	8:20	8:24	8:33	-	C
C	C1	8:00	8:02	8:13	8:19	8:25	8:30	8:35	8:38	-	8:46	C
C	C1	8:13	8:15	8:26	8:32	8:38	8:43	8:48	8:51	-	8:59	C
C	C1	8:26	8:28	8:39	8:45	8:51	8:56	9:01	9:04	-	9:12	C
C	C2	8:39	8:41	8:52	8:58	9:04	9:09	9:14	9:17	9:26	-	C
C	C1	8:52	8:54	9:05	9:11	9:17	9:22	9:27	9:30	-	9:38	C
C	C1	9:05	9:07	9:18	9:24	9:30	9:35	9:40	9:43	-	9:51	C
C	C1	9:21	9:23	9:33	9:39	9:45	9:50	9:55	9:58	-	10:06	C
C	C2	9:36	9:38	9:48	9:54	10:00	10:05	10:10	10:13	10:22	-	C
C	C1	9:51	9:53	10:03	10:09	10:15	10:20	10:25	10:28	-	10:36	C
C	C1	10:06	10:08	10:18	10:24	10:30	10:35	10:40	10:43	-	10:51	C
C	C1	10:21	10:23	10:33	10:39	10:45	10:50	10:55	10:58	-	11:06	C
C	C2	10:36	10:38	10:48	10:54	11:00	11:05	11:11	11:15	11:24	-	C
C	C1	10:51	10:53	11:03	11:10	11:16	11:21	11:27	11:31	-	11:39	D
C	C1	11:06	11:08	11:18	11:25	11:31	11:36	11:42	11:46	-	11:54	C
C	C1	11:21	11:23	11:33	11:40	11:46	11:51	11:57	12:01	-	12:09	D
C	C2	11:36	11:38	11:48	11:55	12:01	12:06	12:12	12:16	12:25	-	C
C	C1	11:51	11:53	12:03	12:10	12:16	12:21	12:27	12:31	-	12:39	C
C	C1	12:06	12:08	12:18	12:25	12:31	12:36	12:42	12:46	-	12:54	C
C	C1	12:21	12:23	12:33	12:40	12:46	12:51	12:57	1:01	-	1:09	C
C	C2	12:36	12:38	12:48	12:55	1:01	1:06	1:12	1:16	1:25	-	C
C	C1	12:51	12:53	1:03	1:10	1:16	1:21	1:27	1:31	-	1:39	C
C	C1	1:06	1:08	1:18	1:25	1:31	1:36	1:42	1:46	-	1:54	C
C	C1	1:21	1:23	1:33	1:40	1:46	1:51	1:57	2:01	-	2:10	C
C	C2	1:36	1:38	1:48	1:55	2:01	2:07	2:13	2:17	2:27	-	C
C	C1	1:51	1:53	2:03	2:11	2:17	2:23	2:29	2:33	-	2:42	C

(Weekday Eastbound continued next page)

Route C

Weekday Eastbound (CONTINUED)

Highland // Buckeye or Sprecher

From Route	Route Branch	Highland at Observatory	University Bay at Marshall	Johnson at East Campus	Doty at MLK Jr.	Jenifer at Ingersoll	Atwood at Winnebago	Atwood at Walter	Cottage Grove at Dempsey	Buckeye at Kings Mill	Sprecher at Cottage Grove	Becomes Route
		1	2	3	4	5	6	7	8	9	10	
C	C1	2:06	2:08	2:18	2:26	2:32	2:38	2:44	2:48	-	2:57	C
C	C1	2:21	2:23	2:33	2:41	2:47	2:53	2:59	3:03	-	3:12	C
C	C2	2:36	2:38	2:48	2:56	3:02	3:08	3:14	3:18	3:28	-	C
C	C1	2:51	2:53	3:03	3:11	3:17	3:23	3:29	3:33	-	3:44	C
C	C1	3:06	3:08	3:18	3:26	3:32	3:38	3:45	3:49	-	4:00	C
C	C1	3:19	3:21	3:33	3:42	3:49	3:55	4:02	4:06	-	4:17	C
C	C2	3:34	3:36	3:48	3:57	4:04	4:10	4:17	4:21	4:33	-	C
C	C1	3:49	3:51	4:03	4:12	4:19	4:25	4:32	4:36	-	4:47	C
C	C1	4:04	4:06	4:18	4:27	4:34	4:40	4:47	4:51	-	5:02	C
C	C1	4:19	4:21	4:33	4:42	4:49	4:55	5:02	5:06	-	5:17	C
C	C2	4:34	4:36	4:48	4:57	5:04	5:10	5:17	5:21	5:33	-	C
C	C1	4:49	4:51	5:03	5:12	5:19	5:25	5:32	5:36	-	5:45	C
C	C1	5:04	5:06	5:18	5:27	5:34	5:39	5:45	5:49	-	5:58	C
C	C1	5:20	5:22	5:33	5:41	5:47	5:52	5:58	6:02	-	6:11	C
C	C2	5:35	5:37	5:48	5:56	6:02	6:07	6:13	6:17	6:27	-	C
C	C1	5:50	5:52	6:03	6:11	6:17	6:22	6:28	6:32	-	6:40	GA
C	C	6:05	6:07	6:18	6:26	6:32	6:37	6:42	6:46	-	-	GA
C	C1	6:21	6:23	6:33	6:41	6:46	6:51	6:56	7:00	-	7:08	D
C	C2	6:36	6:38	6:48	6:56	7:01	7:06	7:11	7:15	7:24	-	C
C	C1	6:51	6:53	7:03	7:11	7:16	7:21	7:26	7:30	-	7:38	C
C	C	7:06	7:08	7:18	7:26	7:31	7:36	7:41	7:45	-	-	GA
C	C1	7:21	7:23	7:33	7:41	7:46	7:51	7:56	8:00	-	8:08	GA
C	C2	7:36	7:38	7:48	7:56	8:01	8:06	8:11	8:15	8:24	-	C
C	C	7:51	7:53	8:03	8:11	8:16	8:21	8:26	8:30	-	-	GA
R	C1	8:06	8:08	8:18	8:26	8:31	8:36	8:41	8:45	-	8:53	C
R	C2	8:36	8:38	8:48	8:56	9:01	9:06	9:11	9:14	9:23	-	C
R	C1	9:08	9:10	9:18	9:26	9:31	9:36	9:41	9:44	-	9:52	C
R	C2	9:38	9:40	9:48	9:56	10:01	10:06	10:11	10:14	10:23	-	C
R	C1	10:08	10:10	10:18	10:26	10:31	10:36	10:41	10:44	-	10:52	C
R	C2	10:38	10:40	10:48	10:56	11:01	11:06	11:11	11:14	11:23	-	C
R	C1	11:09	11:11	11:18	11:25	11:29	11:34	11:39	11:42	-	11:50	GA
R	C2	11:39	11:41	11:48	11:55	11:59	12:04	12:09	12:12	12:21	-	GA
R	C	12:09	12:11	12:18	12:25	12:29	-	-	-	-	-	GA

Route C

Weekday Westbound

Cottage Grove or Buckeye // Observatory

From Route	Route Branch	Cottage Grove at Sprecher	Buckeye at Kings Mill	Dempsey at Cottage Grove	Atwood at Walter	Winnebago at Atwood	Jenifer at Ingersoll	Wilson at MLK Jr.	University at E Campus	University Bay at University	Observatory at Highland	Becomes Route
		10	9	8	7	6	5	4	3	2	1	
GA	C2	-	4:37	4:46	4:49	4:54	4:57	5:02	5:07	5:15	5:20	C
GA	C1	5:10	-	5:16	5:19	5:24	5:27	5:32	5:37	5:45	5:50	C
GA	C	-	-	5:31	5:34	5:39	5:42	5:47	5:52	6:00	6:05	C
GA	C1	5:40	-	5:46	5:49	5:54	5:57	6:02	6:07	6:15	6:20	C
GA	C2	-	5:52	6:01	6:04	6:09	6:12	6:17	6:22	6:30	6:35	C
C	C1	6:08	-	6:14	6:17	6:22	6:25	6:31	6:37	6:47	6:52	C
GA	C	-	-	6:27	6:30	6:36	6:40	6:46	6:52	7:02	7:07	C
GA	C1	6:35	-	6:42	6:45	6:51	6:55	7:01	7:07	7:17	7:22	C
GA	C2	-	6:47	6:57	7:00	7:06	7:10	7:16	7:22	7:32	7:37	C
C	C1	7:00	-	7:07	7:10	7:16	7:20	7:26	7:34	7:46	7:51	C
C	C1	7:10	-	7:17	7:20	7:26	7:31	7:38	7:46	7:58	8:03	C
GA	C	-	-	7:27	7:31	7:38	7:43	7:50	7:58	8:10	8:15	C
D	C1	7:31	-	7:39	7:43	7:50	7:55	8:02	8:10	8:22	8:27	C
C	C2	-	7:40	7:51	7:55	8:02	8:07	8:14	8:22	8:34	8:39	C
C	C1	7:58	-	8:06	8:10	8:17	8:22	8:29	8:37	8:49	8:54	C
C	C1	8:13	-	8:21	8:25	8:32	8:37	8:44	8:52	9:04	9:09	C
C	C1	8:28	-	8:36	8:40	8:47	8:52	8:59	9:07	9:18	9:23	C
C	C2	-	8:42	8:53	8:57	9:03	9:07	9:14	9:22	9:33	9:38	C
C	C1	9:03	-	9:10	9:13	9:19	9:23	9:30	9:37	9:47	9:52	C
C	C1	9:18	-	9:25	9:28	9:34	9:38	9:45	9:52	10:02	10:07	C
C	C1	9:33	-	9:40	9:43	9:49	9:53	10:00	10:07	10:17	10:22	C
C	C2	-	9:45	9:55	9:58	10:04	10:08	10:15	10:22	10:32	10:37	C
C	C1	10:03	-	10:10	10:13	10:19	10:23	10:30	10:37	10:47	10:52	C
C	C1	10:18	-	10:25	10:28	10:34	10:38	10:45	10:52	11:02	11:07	C
C	C1	10:33	-	10:40	10:43	10:49	10:53	11:00	11:07	11:17	11:22	C
C	C2	-	10:45	10:55	10:58	11:04	11:08	11:15	11:22	11:32	11:37	C
C	C1	11:03	-	11:10	11:13	11:19	11:23	11:30	11:37	11:47	11:52	C
C	C1	11:18	-	11:25	11:28	11:34	11:38	11:45	11:52	12:02	12:07	C
C	C1	11:33	-	11:40	11:43	11:49	11:53	12:00	12:07	12:17	12:22	C
C	C2	-	11:45	11:55	11:58	12:04	12:08	12:15	12:22	12:32	12:37	C
D	C1	12:03	-	12:10	12:13	12:19	12:23	12:30	12:37	12:48	12:53	C
C	C1	12:18	-	12:25	12:28	12:34	12:38	12:45	12:52	1:03	1:08	C
D	C1	12:33	-	12:40	12:43	12:49	12:53	1:00	1:07	1:18	1:23	C
C	C2	-	12:45	12:55	12:58	1:04	1:08	1:15	1:22	1:33	1:38	C
C	C1	1:03	-	1:10	1:13	1:19	1:23	1:30	1:37	1:48	1:53	C

(Weekday Westbound continued next page)

Route C

Weekday Westbound (CONTINUED)

Cottage Grove or Buckeye // Observatory

From Route	Route Branch	Cottage Grove at Sprecher	Buckeye at Kings Mill	Dempsey at Cottage Grove	Atwood at Walter	Winnebago at Atwood	Jenifer at Ingersoll	Wilson at MLK Jr.	University at E Campus	University Bay at University	Observatory at Highland	Becomes Route
		10	9	8	7	6	5	4	3	2	1	
C	C1	1:18	-	1:25	1:28	1:34	1:38	1:45	1:52	2:03	2:08	C
C	C1	1:33	-	1:40	1:43	1:49	1:53	2:00	2:07	2:19	2:24	C
C	C2	-	1:44	1:54	1:57	2:03	2:08	2:15	2:22	2:34	2:39	C
C	C1	2:02	-	2:09	2:12	2:18	2:23	2:30	2:37	2:49	2:54	C
C	C1	2:17	-	2:24	2:27	2:33	2:38	2:45	2:52	3:04	3:09	C
C	C1	2:32	-	2:39	2:42	2:48	2:53	3:00	3:07	3:19	3:24	C
C	C2	-	2:44	2:54	2:57	3:03	3:08	3:15	3:22	3:34	3:39	C
C	C1	3:02	-	3:09	3:12	3:18	3:23	3:30	3:37	3:51	3:56	C
C	C1	3:17	-	3:24	3:27	3:33	3:38	3:45	3:52	4:06	4:11	C
C	C1	3:32	-	3:39	3:42	3:48	3:53	4:00	4:07	4:21	4:26	C
C	C2	-	3:44	3:54	3:57	4:03	4:08	4:15	4:22	4:36	4:41	C
C	C1	4:02	-	4:09	4:12	4:18	4:23	4:30	4:37	4:51	4:56	C
C	C1	4:17	-	4:24	4:27	4:33	4:38	4:45	4:52	5:06	5:11	C
C	C1	4:32	-	4:39	4:42	4:48	4:53	5:00	5:07	5:21	5:26	C
C	C2	-	4:44	4:54	4:57	5:03	5:08	5:15	5:22	5:36	5:41	C
C	C1	5:03	-	5:10	5:13	5:19	5:24	5:30	5:37	5:49	5:54	C
C	C1	5:19	-	5:26	5:29	5:35	5:39	5:45	5:52	6:04	6:09	C
C	C1	5:34	-	5:41	5:44	5:50	5:54	6:00	6:07	6:19	6:24	C
C	C2	-	5:46	5:56	5:59	6:05	6:09	6:15	6:22	6:34	6:39	C
C	C1	6:04	-	6:11	6:14	6:20	6:24	6:30	6:37	6:47	6:52	C
C	C1	6:20	-	6:27	6:30	6:35	6:39	6:45	6:52	7:02	7:07	C
C	C1	6:36	-	6:42	6:45	6:50	6:54	7:00	7:07	7:17	7:22	C
C	C2	-	6:48	6:57	7:00	7:05	7:09	7:15	7:22	7:32	7:37	C
D	C1	7:06	-	7:12	7:15	7:20	7:23	7:29	7:36	7:46	7:51	R
C	C2	-	7:33	7:42	7:45	7:50	7:53	7:59	8:06	8:16	8:21	R
C	C1	8:06	-	8:12	8:15	8:20	8:23	8:29	8:36	8:46	8:51	R
C	C2	-	8:33	8:42	8:45	8:50	8:53	8:59	9:06	9:15	9:20	R
C	C1	9:07	-	9:13	9:16	9:21	9:24	9:29	9:36	9:45	9:50	R
C	C2	-	9:34	9:43	9:46	9:51	9:54	9:59	10:06	10:15	10:20	R
C	C1	10:07	-	10:13	10:16	10:21	10:24	10:29	10:36	10:45	10:50	R
C	C2	-	10:35	10:44	10:47	10:52	10:55	11:00	11:06	11:14	11:19	R
C	C1	11:08	-	11:14	11:17	11:22	11:25	11:30	11:36	11:44	11:49	R
C	C2	-	11:35	11:44	11:47	11:52	11:55	-	-	-	-	GA

Route C

Weekend Eastbound

Highland // Buckeye or Sprecher

From Route	Route Branch	Highland at Observatory	University Bay at Marshall	Johnson at East Campus	Doty at MLK Jr.	Jenifer at Ingersoll	Atwood at Winnebago	Atwood at Walter	Cottage Grove at Dempsey	Buckeye at Kings Mill	Sprecher at Cottage Grove	Becomes Route
		1	2	3	4	5	6	7	8	9	10	
C	C1	6:09	6:11	6:18	6:23	6:28	6:33	6:38	6:41	-	6:49	C
R	C2	6:39	6:41	6:48	6:53	6:58	7:03	7:08	7:11	7:20	-	C
R	C1	7:09	7:11	7:18	7:23	7:28	7:33	7:38	7:41	-	7:49	C
R	C2	7:39	7:41	7:48	7:53	7:58	8:03	8:08	8:11	8:20	-	C
R	C1	8:09	8:11	8:18	8:23	8:28	8:33	8:38	8:41	-	8:49	C
R	C2	8:39	8:41	8:48	8:53	8:58	9:03	9:08	9:12	9:22	-	C
R	C1	9:08	9:10	9:18	9:24	9:29	9:34	9:39	9:43	-	9:52	C
R	C2	9:38	9:40	9:48	9:54	9:59	10:04	10:09	10:13	10:23	-	C
R	C1	10:08	10:10	10:18	10:24	10:29	10:34	10:39	10:43	-	10:52	C
R	C2	10:38	10:40	10:48	10:54	10:59	11:04	11:09	11:13	11:23	-	C
R	C1	11:07	11:09	11:18	11:24	11:29	11:34	11:39	11:43	-	11:52	C
R	C2	11:37	11:39	11:48	11:54	11:59	12:04	12:09	12:13	12:23	-	C
R	C1	12:07	12:09	12:18	12:24	12:29	12:34	12:39	12:43	-	12:52	C
R	C2	12:37	12:39	12:48	12:54	12:59	1:04	1:09	1:13	1:23	-	C
R	C1	1:07	1:09	1:18	1:24	1:29	1:34	1:39	1:43	-	1:52	C
R	C2	1:37	1:39	1:48	1:54	1:59	2:04	2:09	2:13	2:23	-	C
R	C1	2:07	2:09	2:18	2:25	2:30	2:35	2:40	2:44	-	2:53	C
R	C2	2:37	2:39	2:48	2:55	3:00	3:05	3:10	3:14	3:24	-	C
R	C1	3:07	3:09	3:18	3:25	3:30	3:35	3:40	3:44	-	3:53	C
R	C2	3:37	3:39	3:48	3:55	4:00	4:05	4:10	4:14	4:24	-	C
R	C1	4:07	4:09	4:18	4:25	4:30	4:35	4:40	4:44	-	4:53	C
R	C2	4:37	4:39	4:48	4:55	5:00	5:05	5:10	5:14	5:24	-	C
R	C1	5:07	5:09	5:18	5:24	5:29	5:34	5:39	5:43	-	5:52	C
R	C2	5:37	5:39	5:48	5:54	5:59	6:04	6:09	6:13	6:23	-	C
R	C1	6:07	6:09	6:18	6:24	6:29	6:34	6:39	6:43	-	6:52	C
R	C2	6:37	6:39	6:48	6:54	6:59	7:04	7:09	7:12	7:22	-	C
R	C1	7:07	7:09	7:18	7:24	7:29	7:34	7:39	7:42	-	7:51	C
R	C2	7:37	7:39	7:48	7:54	7:59	8:04	8:09	8:12	8:22	-	C
R	C1	8:07	8:09	8:18	8:24	8:29	8:34	8:39	8:42	-	8:51	C
R	C2	8:37	8:39	8:48	8:54	8:59	9:04	9:09	9:12	9:21	-	C
R	C1	9:08	9:10	9:18	9:23	9:28	9:33	9:38	9:41	-	9:49	C
R	C2	9:38	9:40	9:48	9:53	9:58	10:03	10:08	10:11	10:20	-	C
R	C1	10:08	10:10	10:18	10:23	10:28	10:33	10:38	10:41	-	10:49	GA
R	C	10:38	10:40	10:48	10:53	10:58	11:03	11:08	11:11	-	-	GA

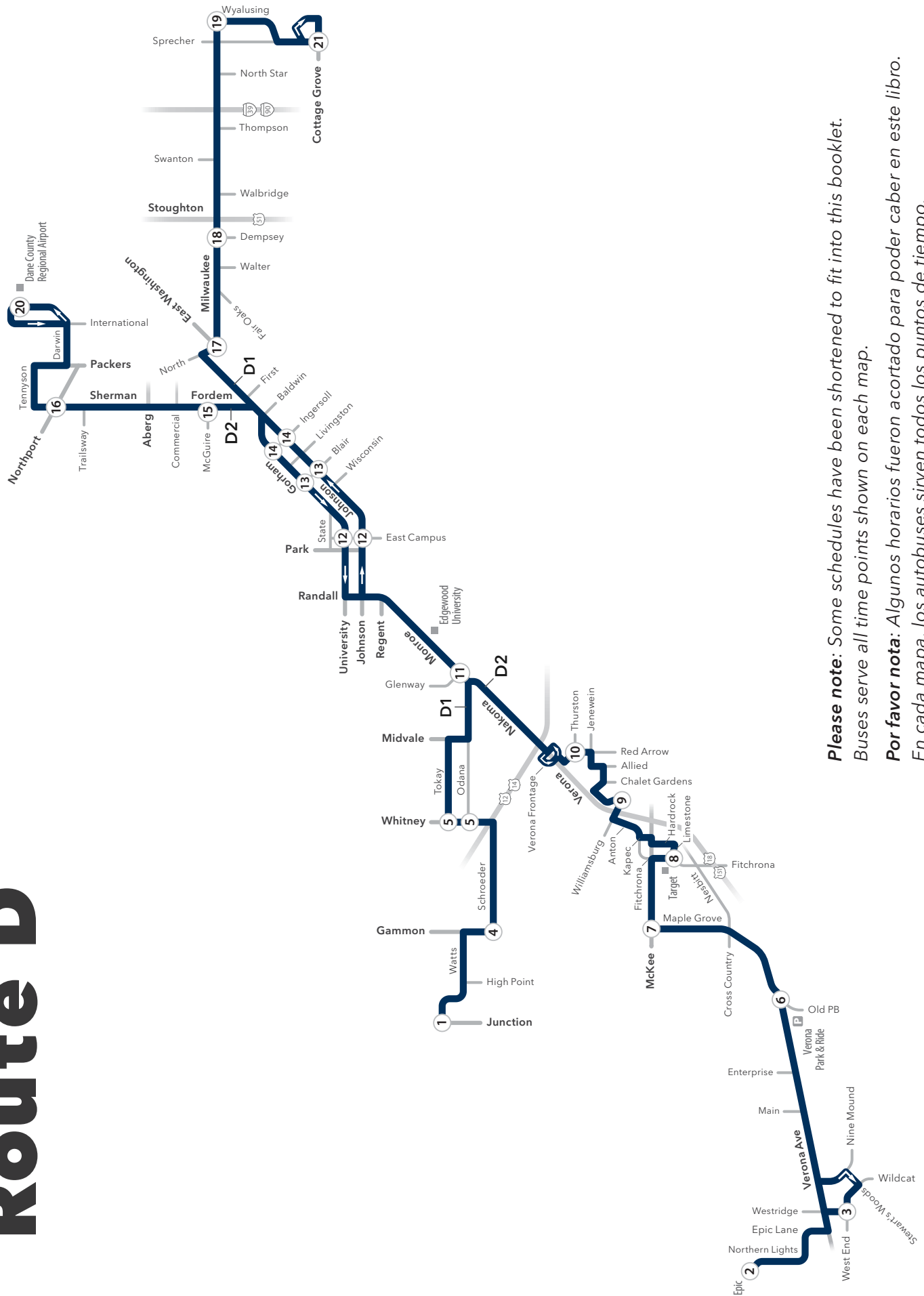
Route C

Weekend Westbound

Cottage Grove or Buckeye // Observatory

From Route	Route Branch	Cottage Grove at Sprecher	Buckeye at Kings Mill	Dempsey at Cottage Grove	Atwood at Walter	Winnebago at Atwood	Jenifer at Ingersoll	Wilson at MLK Jr.	University at E Campus	University Bay at University	Highland at Observatory	Becomes Route
		10	9	8	7	6	5	4	3	2	1	
GA	C1	5:15	-	5:21	5:24	5:29	5:32	5:37	5:43	5:51	5:55	C
GA	C2	-	5:35	5:44	5:47	5:52	5:55	6:00	6:06	6:14	6:18	R
GA	C1	6:08	-	6:14	6:17	6:22	6:25	6:30	6:36	6:44	6:48	R
GA	C2	-	6:35	6:44	6:47	6:52	6:55	7:00	7:06	7:14	7:18	R
C	C1	7:08	-	7:14	7:17	7:22	7:25	7:30	7:36	7:44	7:48	R
C	C2	-	7:33	7:42	7:45	7:50	7:53	7:58	8:05	8:14	8:18	R
C	C1	8:05	-	8:11	8:14	8:19	8:23	8:29	8:36	8:45	8:49	R
C	C2	-	8:32	8:41	8:44	8:49	8:53	8:59	9:06	9:15	9:19	R
C	C1	9:05	-	9:11	9:14	9:19	9:23	9:29	9:36	9:45	9:49	R
C	C2	-	9:32	9:41	9:44	9:49	9:53	9:59	10:06	10:15	10:19	R
C	C1	10:05	-	10:11	10:14	10:19	10:23	10:29	10:36	10:45	10:49	R
C	C2	-	10:32	10:41	10:44	10:49	10:53	10:59	11:06	11:15	11:20	R
C	C1	11:04	-	11:10	11:13	11:19	11:23	11:29	11:36	11:45	11:50	R
C	C2	-	11:31	11:40	11:43	11:49	11:53	11:59	12:06	12:15	12:20	R
C	C1	12:04	-	12:10	12:13	12:19	12:23	12:29	12:36	12:45	12:50	R
C	C2	-	12:31	12:40	12:43	12:49	12:53	12:59	1:06	1:15	1:20	R
C	C1	1:04	-	1:10	1:13	1:19	1:23	1:29	1:36	1:45	1:50	R
C	C2	-	1:31	1:40	1:43	1:49	1:53	1:59	2:06	2:15	2:20	R
C	C1	2:03	-	2:09	2:12	2:18	2:23	2:29	2:36	2:45	2:50	R
C	C2	-	2:30	2:39	2:42	2:48	2:53	2:59	3:06	3:15	3:20	R
C	C1	3:03	-	3:09	3:12	3:18	3:23	3:29	3:36	3:45	3:50	R
C	C2	-	3:30	3:39	3:42	3:48	3:53	3:59	4:06	4:15	4:20	R
C	C1	4:05	-	4:11	4:14	4:19	4:23	4:29	4:36	4:45	4:50	R
C	C2	-	4:32	4:41	4:44	4:49	4:53	4:59	5:06	5:15	5:20	R
C	C1	5:05	-	5:11	5:14	5:19	5:23	5:29	5:36	5:45	5:50	R
C	C2	-	5:32	5:41	5:44	5:49	5:53	5:59	6:06	6:15	6:20	R
C	C1	6:06	-	6:12	6:15	6:20	6:24	6:29	6:36	6:45	6:50	R
C	C2	-	6:33	6:42	6:45	6:50	6:54	6:59	7:06	7:15	7:20	R
C	C1	7:06	-	7:12	7:15	7:20	7:24	7:29	7:36	7:45	7:50	R
C	C2	-	7:33	7:42	7:45	7:50	7:54	7:59	8:06	8:14	8:19	R
C	C1	8:07	-	8:13	8:16	8:21	8:24	8:29	8:36	8:44	8:49	R
C	C2	-	8:34	8:43	8:46	8:51	8:54	8:59	9:06	9:14	9:19	R
C	C1	9:07	-	9:13	9:16	9:21	9:24	9:29	9:36	9:44	9:49	R
C	C2	-	9:34	9:43	9:46	9:51	9:54	9:59	10:06	10:14	10:19	R
C	C1	10:07	-	10:13	10:16	10:21	10:24	10:29	10:36	10:44	10:49	GA
C	C2	-	10:24	10:33	10:36	10:41	10:44	-	-	-	-	GA

Route D



Please note: Some schedules have been shortened to fit into this booklet.

Buses serve all time points shown on each map.

Por favor nota: Algunos horarios fueron acortado para poder caber en este libro. En cada mapa, los autobuses sirven todos los puntos de tiempo.

Route D

Weekday Eastbound

Junction Road Park & Ride or Epic // Dane County Airport or Sprecher

From Route	Route Branch	Junction Road Park and Ride	Epic	West End at Wildcat	Schroeder at Gammon	McKee at Maple Grove	Verona Frontage at Williamsburg	Johnson at E Campus	Johnson at Blair	Johnson at Ingersoll	Northport at Sherman	Milwaukee at Dempsey	Dane County Airport	Sprecher at Cottage Grove	Becomes Route
		1	2	3	4	7	9	12	13	14	16	18	19	20	
GA	D2	-	-	-	-	-	-	4:55	5:00	5:03	5:12	-	5:20	-	D
GA	D1	4:59	-	-	5:04	-	-	5:25	5:30	5:33	-	5:45	-	5:59	D
GA	D2	-	-	5:18	-	5:28	5:35	5:55	6:00	6:03	6:12	-	6:20	-	D
D	D1	5:44	-	-	5:49	-	-	6:10	6:15	6:18	-	6:30	-	6:44	D
D	D2	-	5:44	-	-	5:58	6:05	6:25	6:30	6:33	6:43	-	6:51	-	D
GA	D1	6:12	-	-	6:17	-	-	6:40	6:45	6:48	-	7:01	-	7:15	C
GA	D2	-	6:09	-	-	6:23	6:30	6:55	7:00	7:03	7:13	-	7:21	-	D
D	D1	6:38	-	-	6:44	-	-	7:10	7:15	7:18	-	7:31	-	7:45	D
D	D2	-	6:37	-	-	6:52	7:00	7:25	7:30	7:33	7:43	-	7:51	-	D
D	D1	7:08	-	-	7:14	-	-	7:40	7:45	7:48	-	8:01	-	8:15	D
D	D2	-	7:07	-	-	7:22	7:30	7:55	8:00	8:03	8:13	-	8:21	-	D
D	D1	7:38	-	-	7:44	-	-	8:10	8:15	8:18	-	8:31	-	8:45	D
D	D2	-	7:37	-	-	7:52	8:00	8:25	8:30	8:33	8:43	-	8:51	-	D
D	D1	8:08	-	-	8:14	-	-	8:40	8:45	8:48	-	9:01	-	9:15	D
D	D2	-	8:07	-	-	8:22	8:30	8:55	9:00	9:03	9:13	-	9:21	-	D
D	D1	8:38	-	-	8:44	-	-	9:10	9:15	9:18	-	9:31	-	9:45	D
D	D2	-	8:37	-	-	8:52	9:00	9:25	9:30	9:33	9:43	-	9:51	-	D
D	D1	9:08	-	-	9:14	-	-	9:40	9:45	9:48	-	10:01	-	10:15	D
D	D2	-	9:10	-	-	9:25	9:33	9:55	10:00	10:03	10:13	-	10:21	-	D
D	D1	9:41	-	-	9:46	-	-	10:10	10:15	10:18	-	10:31	-	10:45	D
D	D2	-	9:41	-	-	9:55	10:03	10:25	10:30	10:33	10:43	-	10:51	-	D
D	D1	10:11	-	-	10:16	-	-	10:40	10:45	10:48	-	11:01	-	11:15	D
D	D2	-	10:11	-	-	10:25	10:33	10:55	11:00	11:04	11:15	-	11:25	-	D
D	D1	10:41	-	-	10:46	-	-	11:10	11:15	11:19	-	11:34	-	11:48	C
D	D2	-	10:41	-	-	10:55	11:03	11:25	11:30	11:34	11:45	-	11:55	-	D
D	D1	11:11	-	-	11:16	-	-	11:40	11:45	11:49	-	12:04	-	12:18	C
D	D2	-	11:11	-	-	11:25	11:33	11:55	12:00	12:04	12:15	-	12:25	-	D
R	D1	11:41	-	-	11:46	-	-	12:10	12:15	12:19	-	12:34	-	12:48	D
D	D2	-	11:41	-	-	11:55	12:03	12:25	12:30	12:34	12:45	-	12:55	-	D
D	D1	12:11	-	-	12:16	-	-	12:40	12:45	12:49	-	1:04	-	1:18	D
D	D2	-	12:11	-	-	12:25	12:33	12:55	1:00	1:04	1:15	-	1:25	-	D
D	D1	12:41	-	-	12:46	-	-	1:10	1:15	1:19	-	1:34	-	1:48	D
D	D2	-	12:41	-	-	12:55	1:03	1:25	1:30	1:34	1:45	-	1:55	-	D
D	D1	1:11	-	-	1:16	-	-	1:40	1:45	1:49	-	2:04	-	2:20	D
D	D2	-	1:11	-	-	1:25	1:33	1:55	2:00	2:04	2:16	-	2:26	-	D

Route D

Weekday Eastbound (CONTINUED)

Junction Road Park & Ride or Epic // Dane County Airport or Sprecher

From Route	Route Branch	Junction Road Park and Ride	Epic	West End at Wildcat	Schroeder at Gammon	McKee at Maple Grove	Verona Frontage at Williamsburg	Johnson at E Campus	Johnson at Blair	Johnson at Ingersoll	Sherman at Northport	Milwaukee at Dempsey	Dane County Airport	Sprecher at Cottage Grove	Becomes Route
		1	2	3	4	7	9	12	13	14	16	18	19	20	
D	D1	1:40	-	-	1:45	-	-	2:10	2:16	2:20	-	2:35	-	2:51	D
D	D2	-	1:39	-	-	1:53	2:01	2:25	2:31	2:35	2:47	-	2:57	-	D
D	D1	2:10	-	-	2:15	-	-	2:40	2:46	2:50	-	3:05	-	3:21	D
D	D2	-	2:09	-	-	2:23	2:31	2:55	3:01	3:05	3:17	-	3:27	-	D
D	D1	2:40	-	-	2:45	-	-	3:10	3:16	3:20	-	3:35	-	3:53	D
D	D2	-	2:39	-	-	2:53	3:01	3:25	3:31	3:35	3:49	-	3:59	-	D
D	D1	3:09	-	-	3:14	-	-	3:40	3:48	3:52	-	4:08	-	4:26	D
D	D2	-	3:08	-	-	3:22	3:30	3:55	4:03	4:07	4:21	-	4:31	-	D
D	D1	3:37	-	-	3:43	-	-	4:10	4:18	4:22	-	4:38	-	4:56	D
D	D2	-	3:37	-	-	3:52	4:00	4:25	4:33	4:37	4:51	-	5:01	-	D
D	D1	4:07	-	-	4:13	-	-	4:40	4:48	4:52	-	5:08	-	5:24	D
D	D2	-	4:07	-	-	4:22	4:30	4:55	5:03	5:07	5:20	-	5:30	-	D
D	D1	4:37	-	-	4:43	-	-	5:10	5:18	5:22	-	5:37	-	5:53	D
D	D2	-	4:37	-	-	4:52	5:00	5:25	5:33	5:37	5:50	-	6:00	-	GA
D	D1	5:07	-	-	5:13	-	-	5:40	5:48	5:52	-	6:06	-	6:22	GA
D	D2	-	5:07	-	-	5:22	5:30	5:55	6:03	6:06	6:16	-	6:26	-	D
D	D1	5:38	-	-	5:44	-	-	6:10	6:18	6:21	-	6:34	-	6:50	C
D	D2	-	5:39	-	-	5:54	6:02	6:25	6:33	6:36	6:46	-	6:56	-	GA
D	D1	6:10	-	-	6:15	-	-	6:40	6:48	6:51	-	7:04	-	7:20	GA
D	D2	-	6:17	-	-	6:32	6:40	7:03	7:11	7:14	7:24	-	7:34	-	D
D	D1	7:05	-	-	7:10	-	-	7:33	7:41	7:44	-	7:56	-	8:10	D
D	D2	-	7:21	-	-	7:35	7:42	8:03	8:11	8:14	8:24	-	8:34	-	D
D	D1	8:05	-	-	8:10	-	-	8:33	8:41	8:44	-	8:56	-	9:10	D
D	D2	-	-	8:26	-	8:36	8:43	9:03	9:09	9:12	9:22	-	9:30	-	D
D	D1	9:07	-	-	9:12	-	-	9:33	9:39	9:42	-	9:53	-	10:07	D
D	D2	-	-	9:26	-	9:36	9:43	10:03	10:09	10:12	10:22	-	10:30	-	D
D	D1	10:07	-	-	10:12	-	-	10:33	10:39	10:42	-	10:53	-	11:07	D
D	D2	-	-	10:26	-	10:36	10:43	11:03	11:08	11:11	11:20	-	11:28	-	GA
D	D1	11:07	-	-	11:12	-	-	11:33	11:38	11:41	-	11:52	-	12:06	GA
D	D2	-	-	11:26	-	11:36	11:43	12:03	12:08	12:11	-	-	-	-	GA

Route D

Weekday Westbound

Sprecher or Dane County Airport // Epic or Junction Road Park & Ride

From Route	Route Branch	Sprecher at Cottage Grove	Dane County Airport	Milwaukee at Dempsey	Sherman at Northport	Gorham at Ingersoll	Gorham at Blair	University at E Campus	Verona Frontage at Williamsburg	Maple Grove at McKee	Gammon at Schroeder	West End at Wildcat	Epic	Junction Road Park and Ride	Becomes Route
		20	19	18	16	14	13	12	9	7	4	3	2	1	
GA	D2	-	-	-	-	-	4:50	4:54	5:15	5:23	-	-	5:39	-	D
GA	D1	-	-	-	-	-	5:05	5:09	-	-	5:30	-	-	5:39	D
GA	D2	-	5:08	-	5:16	5:27	5:30	5:34	5:55	6:03	-	-	6:20	-	D
GA	D1	5:17	-	5:28	-	5:42	5:45	5:49	-	-	6:10	-	-	6:19	D
D	D2	-	5:38	-	5:46	5:57	6:00	6:04	6:25	6:33	-	-	6:50	-	D
GA	D1	5:47	-	5:58	-	6:12	6:15	6:19	-	-	6:41	-	-	6:51	D
GA	D2	-	6:07	-	6:15	6:26	6:29	6:34	6:56	7:04	-	-	7:21	-	D
D	D1	6:13	-	6:24	-	6:41	6:44	6:49	-	-	7:12	-	-	7:22	D
D	D2	-	6:35	-	6:43	6:56	6:59	7:04	7:26	7:34	-	-	7:51	-	D
C	D1	6:40	-	6:54	-	7:11	7:14	7:19	-	-	7:42	-	-	7:52	D
D	D2	-	7:05	-	7:13	7:26	7:29	7:34	7:58	8:06	-	-	8:23	-	D
D	D1	7:06	-	7:20	-	7:37	7:42	7:49	-	-	8:13	-	-	8:23	D
D	D2	-	7:31	-	7:39	7:52	7:57	8:04	8:28	8:36	-	-	8:53	-	D
C	D1	7:36	-	7:50	-	8:07	8:12	8:19	-	-	8:43	-	-	8:53	D
D	D2	-	8:01	-	8:09	8:22	8:27	8:34	8:58	9:06	-	-	9:23	-	D
D	D1	8:06	-	8:20	-	8:37	8:42	8:49	-	-	9:13	-	-	9:22	D
D	D2	-	8:31	-	8:39	8:52	8:57	9:04	9:27	9:35	-	-	9:52	-	D
D	D1	8:39	-	8:53	-	9:08	9:12	9:19	-	-	9:43	-	-	9:52	D
D	D2	-	9:04	-	9:11	9:23	9:27	9:34	9:57	10:05	-	-	10:22	-	D
D	D1	9:12	-	9:23	-	9:38	9:42	9:49	-	-	10:13	-	-	10:22	D
D	D2	-	9:34	-	9:41	9:53	9:57	10:04	10:27	10:35	-	-	10:52	-	D
D	D1	9:42	-	9:53	-	10:08	10:12	10:19	-	-	10:43	-	-	10:52	D
D	D2	-	10:04	-	10:11	10:23	10:27	10:34	10:57	11:05	-	-	11:22	-	D
D	D1	10:12	-	10:23	-	10:38	10:42	10:49	-	-	11:14	-	-	11:23	R
D	D2	-	10:34	-	10:41	10:53	10:57	11:04	11:27	11:35	-	-	11:52	-	D
D	D1	10:43	-	10:54	-	11:09	11:12	11:19	-	-	11:44	-	-	11:53	D
D	D2	-	11:05	-	11:12	11:24	11:27	11:34	11:57	12:05	-	-	12:22	-	D
D	D1	11:13	-	11:24	-	11:39	11:42	11:49	-	-	12:14	-	-	12:23	D
D	D2	-	11:35	-	11:42	11:54	11:57	12:04	12:27	12:35	-	-	12:52	-	D
D	D1	11:43	-	11:54	-	12:09	12:12	12:19	-	-	12:44	-	-	12:53	D
D	D2	-	12:05	-	12:12	12:24	12:27	12:34	12:57	1:05	-	-	1:22	-	D
C	D1	12:13	-	12:24	-	12:39	12:42	12:49	-	-	1:14	-	-	1:23	D
D	D2	-	12:35	-	12:42	12:54	12:57	1:04	1:27	1:35	-	-	1:52	-	D
C	D1	12:43	-	12:54	-	1:09	1:12	1:19	-	-	1:44	-	-	1:53	D
D	D2	-	1:05	-	1:12	1:24	1:27	1:34	1:57	2:05	-	-	2:22	-	D
D	D1	1:13	-	1:24	-	1:39	1:42	1:49	-	-	2:14	-	-	2:24	D

Route D

Weekday Westbound (CONTINUED)

Sprecher or Dane County Airport // Epic or Junction Road Park & Ride

From Route	Route Branch	Sprecher at Cottage Grove	Dane County Airport	Milwaukee at Dempsey	Sherman at Northport	Gorham at Ingersoll	Gorham at Blair	University at E Campus	Verona Frontage at Williamsburg	Maple Grove at McKee	Gammon at Schroeder	West End at Wildcat	Epic	Junction Road Park and Ride	Becomes Route
		20	19	18	16	14	13	12	9	7	4	3	2	1	
D	D2	-	1:35	-	1:42	1:54	1:57	2:04	2:31	2:39	-	-	2:56	-	D
D	D1	1:44	-	1:55	-	2:10	2:13	2:19	-	-	2:46	-	-	2:56	D
D	D2	-	2:05	-	2:13	2:25	2:28	2:34	3:01	3:09	-	-	3:26	-	D
D	D1	2:14	-	2:25	-	2:40	2:43	2:49	-	-	3:16	-	-	3:26	D
D	D2	-	2:34	-	2:42	2:54	2:57	3:03	3:30	3:38	-	-	3:55	-	D
D	D1	2:43	-	2:54	-	3:09	3:12	3:18	-	-	3:46	-	-	3:56	D
GA	D2	-	3:04	-	3:12	3:24	3:27	3:33	4:00	4:08	-	-	4:25	-	D
D	D1	3:13	-	3:24	-	3:39	3:42	3:48	-	-	4:16	-	-	4:26	D
D	D2	-	3:34	-	3:42	3:54	3:57	4:03	4:30	4:38	-	-	4:55	-	D
D	D1	3:43	-	3:54	-	4:09	4:12	4:18	-	-	4:46	-	-	4:56	D
D	D2	-	4:04	-	4:12	4:24	4:27	4:33	5:00	5:08	-	-	5:25	-	D
D	D1	4:13	-	4:24	-	4:39	4:42	4:48	-	-	5:16	-	-	5:26	D
D	D2	-	4:34	-	4:42	4:54	4:57	5:03	5:29	5:37	-	-	5:54	-	D
D	D1	4:44	-	4:55	-	5:09	5:12	5:18	-	-	5:46	-	-	5:56	D
D	D2	-	5:06	-	5:14	5:24	5:27	5:33	5:59	6:07	-	-	6:24	-	GA
D	D1	5:14	-	5:25	-	5:39	5:42	5:48	-	-	6:15	-	-	6:24	GA
D	D2	-	5:36	-	5:44	5:54	5:57	6:03	6:27	6:35	-	-	6:52	-	D
D	D1	5:45	-	5:56	-	6:09	6:12	6:18	-	-	6:43	-	-	6:52	D
D	D2	-	6:06	-	6:14	6:24	6:27	6:33	6:57	7:05	-	7:20	-	-	GA
D	D1	6:23	-	6:34	-	6:47	6:50	6:56	-	-	7:21	-	-	7:30	D
D	D2	-	6:59	-	7:07	7:17	7:20	7:26	7:50	7:58	-	8:13	-	-	D
C	D1	7:25	-	7:36	-	7:48	7:51	7:56	-	-	8:19	-	-	8:28	D
D	D2	-	8:01	-	8:08	8:18	8:21	8:26	8:50	8:58	-	9:12	-	-	D
D	D1	8:25	-	8:36	-	8:48	8:51	8:56	-	-	9:19	-	-	9:28	D
D	D2	-	9:01	-	9:08	9:18	9:21	9:26	9:48	9:56	-	10:10	-	-	D
D	D1	9:26	-	9:36	-	9:48	9:51	9:56	-	-	10:18	-	-	10:27	D
D	D2	-	10:01	-	10:08	10:18	10:21	10:26	10:48	10:56	-	11:10	-	-	D
D	D1	10:26	-	10:36	-	10:48	10:51	10:56	-	-	11:18	-	-	11:27	GA
D	D2	-	11:03	-	11:10	11:19	11:22	11:26	11:46	11:54	-	-	-	-	GA
D	D1	11:27	-	11:37	-	11:49	11:52	11:56	-	-	12:16	-	-	-	GA

Route D

Weekend Eastbound

Junction Road Park & Ride or Epic // Dane County Airport or Sprecher

From Route	Route Branch	Junction Road Park and Ride	Epic	West End at Wildcat	Schroeder at Gammon	McKee at Maple Grove	Verona Frontage at Williamsburg	Johnson at E Campus	Johnson at Blair	Johnson at Ingersoll	Sherman at Northport	Milwaukee at Dempsey	Dane County Airport	Sprecher at Cottage Grove	Becomes Route
		1	2	3	4	7	9	12	13	14	16	18	19	20	
GA	D2	-	-	-	-	-	-	5:25	5:31	5:33	5:43	-	5:51	-	D
GA	D2	-	-	-	-	5:36	5:43	6:03	6:09	6:11	6:21	-	6:29	-	D
GA	D1	6:07	-	-	6:12	-	-	6:33	6:39	6:41	-	6:54	-	7:08	D
D	D2	-	-	6:26	-	6:36	6:43	7:03	7:09	7:11	7:21	-	7:29	-	D
D	D1	7:07	-	-	7:12	-	-	7:33	7:39	7:41	-	7:54	-	8:08	D
D	D2	-	-	7:25	-	7:35	7:42	8:03	8:09	8:12	8:22	-	8:31	-	D
D	D1	8:05	-	-	8:10	-	-	8:33	8:39	8:42	-	8:56	-	9:10	D
D	D2	-	-	8:23	-	8:33	8:41	9:03	9:09	9:12	9:22	-	9:31	-	D
D	D1	9:05	-	-	9:10	-	-	9:33	9:39	9:42	-	9:56	-	10:10	D
D	D2	-	-	9:23	-	9:33	9:41	10:03	10:09	10:12	10:22	-	10:31	-	D
D	D1	10:05	-	-	10:10	-	-	10:33	10:39	10:42	-	10:56	-	11:10	D
D	D2	-	-	10:22	-	10:32	10:40	11:03	11:11	11:14	11:24	-	11:35	-	D
D	D1	11:04	-	-	11:09	-	-	11:33	11:41	11:44	-	11:59	-	12:13	D
D	D2	-	-	11:22	-	11:32	11:40	12:03	12:11	12:14	12:24	-	12:35	-	D
D	D1	12:04	-	-	12:09	-	-	12:33	12:41	12:44	-	12:59	-	1:13	D
D	D2	-	-	12:22	-	12:32	12:40	1:03	1:11	1:14	1:24	-	1:35	-	D
D	D1	1:04	-	-	1:09	-	-	1:33	1:41	1:44	-	1:59	-	2:13	D
D	D2	-	-	1:22	-	1:32	1:40	2:03	2:11	2:14	2:24	-	2:35	-	D
D	D1	2:04	-	-	2:09	-	-	2:33	2:41	2:44	-	2:59	-	3:13	D
D	D2	-	-	2:22	-	2:32	2:40	3:03	3:11	3:14	3:24	-	3:35	-	D
D	D1	3:04	-	-	3:09	-	-	3:33	3:41	3:44	-	3:59	-	4:13	D
D	D2	-	-	3:22	-	3:32	3:40	4:03	4:11	4:14	4:24	-	4:35	-	D
D	D1	4:04	-	-	4:09	-	-	4:33	4:41	4:44	-	4:59	-	5:13	D
D	D2	-	-	4:22	-	4:32	4:40	5:03	5:10	5:13	5:23	-	5:33	-	D
D	D1	5:04	-	-	5:09	-	-	5:33	5:40	5:43	-	5:57	-	6:11	D
D	D2	-	-	5:22	-	5:32	5:40	6:03	6:10	6:13	6:23	-	6:33	-	D
D	D1	6:04	-	-	6:09	-	-	6:33	6:40	6:43	-	6:57	-	7:11	D
D	D2	-	-	6:23	-	6:33	6:41	7:03	7:10	7:13	7:23	-	7:32	-	D
D	D1	7:05	-	-	7:10	-	-	7:33	7:40	7:43	-	7:56	-	8:10	D
D	D2	-	-	7:23	-	7:33	7:41	8:03	8:10	8:13	8:23	-	8:32	-	D
D	D1	8:05	-	-	8:10	-	-	8:33	8:40	8:43	-	8:56	-	9:10	D
D	D2	-	-	8:24	-	8:34	8:42	9:03	9:09	9:11	9:21	-	9:29	-	D
D	D1	9:07	-	-	9:12	-	-	9:33	9:39	9:41	-	9:54	-	10:08	GA
D	D2	-	-	9:26	-	9:36	9:43	10:03	10:09	10:11	10:21	-	10:29	-	GA
D	D1	10:07	-	-	10:12	-	-	10:33	10:39	10:41	-	10:54	-	11:08	GA
D	D2	-	-	10:26	-	10:36	10:43	11:03	11:09	11:11	-	-	-	-	GA

Dark shaded trip operates on Saturday night only



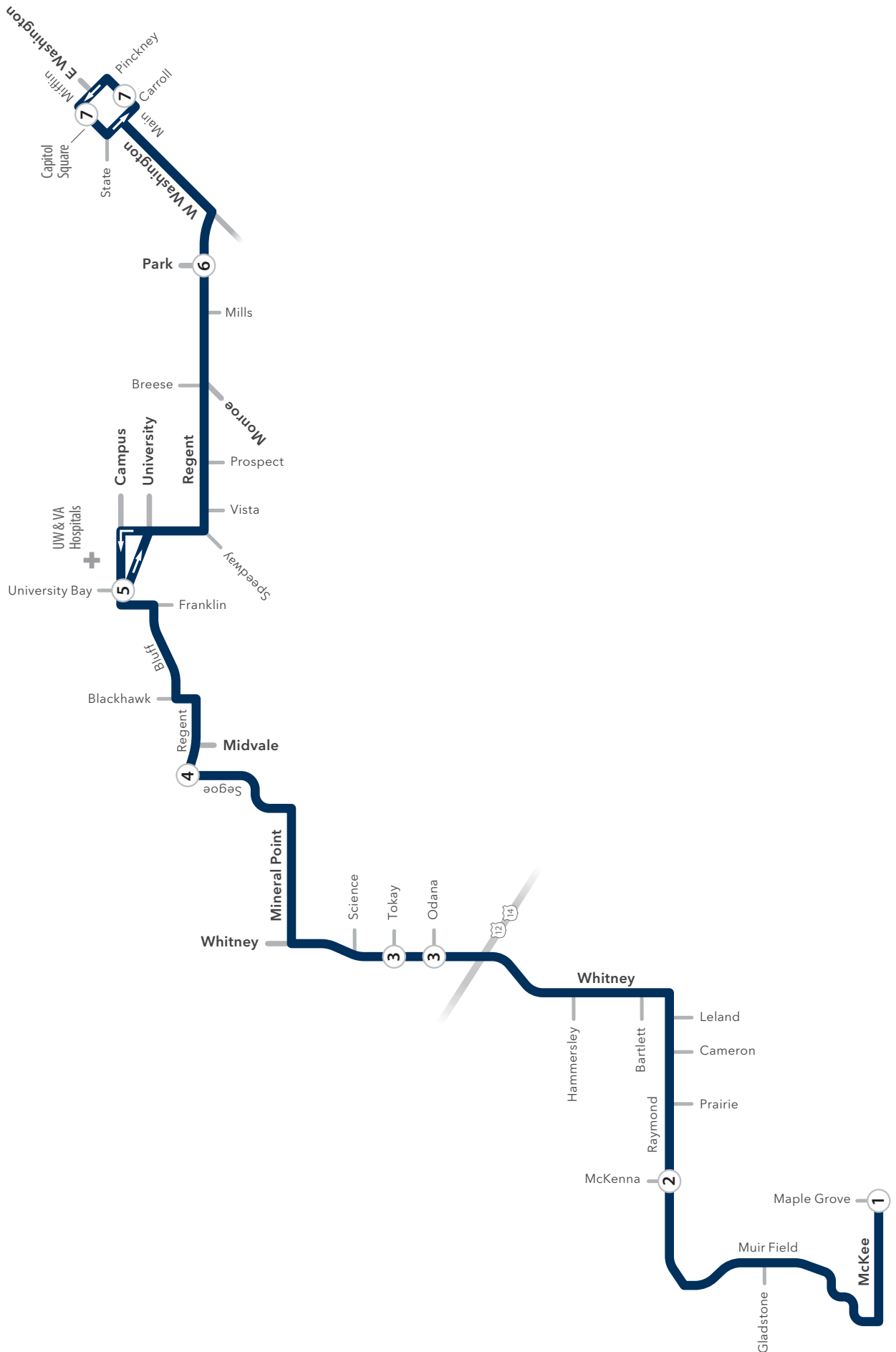
Route D

Weekend Westbound

Sprecher or Dane County Airport // Epic or Junction Road Park & Ride

From Route	Route Branch	Sprecher at Cottage Grove	Dane County Airport	Milwaukee at Dempsey	Sherman at Northport	Gorham at Ingersoll	Gorham at Blair	University at E Campus	Verona Frontage at Williamsburg	Maple Grove at McKee	Gammon at Schroeder	West End at Wildcat	Epic	Junction Road Park and Ride	Becomes Route
		20	19	18	16	14	13	12	9	7	4	3	2	1	
GA	D2	-	-	-	-	-	5:22	5:26	5:46	5:54	-	6:08	-	-	D
GA	D1	5:28	-	5:39	-	5:50	5:52	5:56	-	-	6:16	-	-	6:25	D
D	D2	-	6:03	-	6:10	6:20	6:22	6:26	6:46	6:54	-	7:08	-	-	D
GA	D1	6:28	-	6:39	-	6:50	6:52	6:56	-	-	7:16	-	-	7:25	D
D	D2	-	7:03	-	7:10	7:20	7:22	7:26	7:46	7:54	-	8:08	-	-	D
D	D1	7:28	-	7:39	-	7:50	7:52	7:56	-	-	8:17	-	-	8:26	D
D	D2	-	8:01	-	8:08	8:18	8:21	8:26	8:47	8:55	-	9:09	-	-	D
D	D1	8:23	-	8:34	-	8:48	8:51	8:56	-	-	9:18	-	-	9:27	D
D	D2	-	9:01	-	9:08	9:18	9:21	9:26	9:47	9:55	-	10:09	-	-	D
D	D1	9:23	-	9:34	-	9:48	9:51	9:56	-	-	10:18	-	-	10:27	D
D	D2	-	10:01	-	10:08	10:18	10:21	10:26	10:47	10:55	-	11:10	-	-	D
D	D1	10:23	-	10:34	-	10:48	10:51	10:56	-	-	11:19	-	-	11:28	D
D	D2	-	11:00	-	11:07	11:17	11:20	11:26	11:49	11:57	-	12:12	-	-	D
D	D1	11:22	-	11:33	-	11:47	11:50	11:56	-	-	12:20	-	-	12:29	D
D	D2	-	12:00	-	12:07	12:17	12:20	12:26	12:49	12:57	-	1:12	-	-	D
D	D1	12:22	-	12:33	-	12:47	12:50	12:56	-	-	1:20	-	-	1:29	D
D	D2	-	1:00	-	1:07	1:17	1:20	1:26	1:49	1:57	-	2:12	-	-	D
D	D1	1:21	-	1:32	-	1:47	1:50	1:56	-	-	2:20	-	-	2:29	D
D	D2	-	2:00	-	2:07	2:17	2:20	2:26	2:49	2:57	-	3:12	-	-	D
D	D1	2:21	-	2:32	-	2:47	2:50	2:56	-	-	3:20	-	-	3:29	D
D	D2	-	3:00	-	3:07	3:17	3:20	3:26	3:49	3:57	-	4:12	-	-	D
D	D1	3:21	-	3:32	-	3:47	3:50	3:56	-	-	4:20	-	-	4:29	D
D	D2	-	4:00	-	4:07	4:17	4:20	4:26	4:49	4:57	-	5:12	-	-	D
D	D1	4:22	-	4:33	-	4:47	4:50	4:56	-	-	5:20	-	-	5:29	D
D	D2	-	5:00	-	5:07	5:17	5:20	5:26	5:49	5:57	-	6:12	-	-	D
D	D1	5:22	-	5:33	-	5:47	5:50	5:56	-	-	6:20	-	-	6:29	D
D	D2	-	6:00	-	6:07	6:17	6:20	6:26	6:49	6:57	-	7:11	-	-	D
D	D1	6:22	-	6:33	-	6:47	6:50	6:56	-	-	7:18	-	-	7:27	D
D	D2	-	7:01	-	7:08	7:18	7:20	7:26	7:47	7:55	-	8:09	-	-	D
D	D1	7:25	-	7:36	-	7:48	7:50	7:56	-	-	8:17	-	-	8:26	D
D	D2	-	8:01	-	8:08	8:18	8:20	8:26	8:47	8:55	-	9:09	-	-	D
D	D1	8:25	-	8:36	-	8:48	8:50	8:56	-	-	9:17	-	-	9:26	D
D	D2	-	9:02	-	9:09	9:19	9:21	9:26	9:46	9:54	-	10:08	-	-	D
D	D1	9:27	-	9:38	-	9:49	9:51	9:56	-	-	10:16	-	-	10:25	GA
D	D2	-	10:02	-	10:09	10:19	10:21	10:26	10:46	-	-	-	-	-	GA

Route E



Route E

Weekday Eastbound

McKee // Capitol Square

From Route	McKee at Maple Grove	Raymond at McKenna	Whitney at Odana	Segoe at Regent	University at University Bay	Regent at Park	Capitol Square Eastbound	Becomes Route
	1	2	3	4	5	6	7	
GA	5:20	5:26	5:33	5:39	5:44	5:51	5:59	R
GA	5:49	5:55	6:03	6:10	6:16	6:24	6:32	R
E	6:18	6:25	6:33	6:40	6:46	6:54	7:02	R
E	6:44	6:51	7:00	7:08	7:15	7:25	7:34	R
E	7:13	7:21	7:30	7:38	7:45	7:55	8:04	R
E	7:43	7:51	8:00	8:08	8:15	8:25	8:34	R
E	8:15	8:23	8:32	8:39	8:45	8:53	9:02	R
E	8:46	8:53	9:02	9:09	9:15	9:23	9:32	R
E	9:19	9:26	9:33	9:39	9:45	9:53	10:02	R
E	9:50	9:56	10:03	10:09	10:15	10:23	10:32	R
E	10:20	10:26	10:33	10:39	10:45	10:53	11:02	R
E	10:50	10:56	11:03	11:09	11:15	11:23	11:32	R
E	11:20	11:26	11:33	11:39	11:45	11:53	12:02	R
E	11:50	11:56	12:03	12:09	12:15	12:23	12:32	R
E	12:20	12:26	12:33	12:39	12:45	12:53	1:02	R
E	12:50	12:56	1:03	1:09	1:15	1:23	1:32	R
E	1:20	1:26	1:33	1:39	1:45	1:53	2:02	R
E	1:48	1:54	2:02	2:09	2:15	2:25	2:34	R
E	2:18	2:24	2:32	2:39	2:45	2:55	3:04	R
E	2:48	2:54	3:02	3:09	3:15	3:25	3:34	R
E	3:19	3:25	3:32	3:39	3:45	3:59	4:09	65
E	3:48	3:54	4:01	4:08	4:14	4:26	4:36	R
E	4:18	4:24	4:31	4:38	4:44	4:56	5:06	R
E	4:49	4:55	5:02	5:08	5:14	5:24	5:33	R
E	5:19	5:25	5:32	5:38	5:44	5:54	6:03	R
E	5:50	5:56	6:03	6:09	6:14	6:21	6:29	R
E	6:20	6:26	6:33	6:39	6:44	6:51	6:59	F
E	7:20	7:26	7:33	7:39	7:44	7:51	7:59	E
E	8:20	8:26	8:33	8:39	8:44	8:51	8:59	E
E	9:20	9:26	9:33	9:39	9:44	9:51	9:59	E
E	10:20	10:26	10:33	10:39	10:44	10:51	10:59	E
E	11:20	11:26	11:33	11:39	11:44	11:51	11:59	GA

Route E

Weekday Westbound

Capitol Square // McKee

From Route	Capitol Square Westbound	Regent at Park	University at University Bay	Segoe at Regent	Whitney at Tokay	Raymond at McKenna	McKee at Maple Grove	Becomes Route
	7	6	5	4	3	2	1	
GA	5:26	5:31	5:39	5:44	5:51	5:58	6:07	E
R	5:56	6:01	6:09	6:14	6:21	6:28	6:37	E
R	6:26	6:31	6:40	6:45	6:52	6:59	7:08	E
R	6:56	7:01	7:10	7:15	7:22	7:29	7:38	E
R	7:26	7:31	7:40	7:46	7:53	8:00	8:09	E
R	7:56	8:04	8:13	8:19	8:26	8:33	8:42	E
R	8:26	8:34	8:43	8:49	8:56	9:03	9:12	E
R	8:56	9:04	9:13	9:19	9:26	9:33	9:42	E
R	9:26	9:34	9:43	9:48	9:55	10:02	10:11	E
R	9:56	10:03	10:12	10:17	10:24	10:31	10:40	E
R	10:26	10:33	10:42	10:47	10:54	11:01	11:10	E
R	10:56	11:03	11:12	11:17	11:24	11:31	11:40	E
R	11:26	11:33	11:42	11:47	11:54	12:01	12:10	E
R	11:56	12:03	12:12	12:17	12:24	12:31	12:40	E
R	12:26	12:33	12:42	12:47	12:54	1:01	1:10	E
R	12:56	1:03	1:12	1:17	1:24	1:31	1:40	E
R	1:26	1:33	1:42	1:47	1:54	2:01	2:10	E
R	1:56	2:03	2:13	2:18	2:25	2:32	2:41	E
R	2:26	2:33	2:43	2:48	2:55	3:02	3:11	E
R	2:56	3:03	3:13	3:18	3:25	3:32	3:41	E
R	3:26	3:33	3:44	3:50	3:58	4:05	4:14	E
R	3:56	4:03	4:13	4:20	4:28	4:35	4:44	E
R	4:26	4:33	4:43	4:50	4:58	5:05	5:14	E
R	4:56	5:03	5:12	5:18	5:25	5:32	5:41	E
R	5:26	5:33	5:42	5:48	5:55	6:02	6:11	E
R	5:56	6:03	6:12	6:18	6:25	6:32	6:41	GA
R	6:26	6:33	6:42	6:48	6:55	7:02	7:11	E
R	7:26	7:33	7:41	7:47	7:54	8:01	8:10	E
E	8:26	8:32	8:40	8:46	8:53	9:00	9:09	E
E	9:26	9:31	9:38	9:43	9:49	9:56	10:05	E
E	10:26	10:31	10:38	10:43	10:49	10:56	11:05	E
E	11:26	11:31	11:38	11:43	11:49	11:56	12:05	GA

Route E

Weekend Eastbound

McKee // Capitol Square

From Route	McKee at Maple Grove	Raymond at McKenna	Whitney at Odana	Segoe at Regent	University at University Bay	Regent at Park	Capitol Square Eastbound	Becomes Route
	①	②	③	④	⑤	⑥	⑦	
GA	6:20	6:26	6:33	6:39	6:44	6:51	6:59	E
E	7:20	7:26	7:33	7:39	7:44	7:51	7:59	E
E	8:20	8:26	8:33	8:39	8:44	8:51	8:59	E
E	9:20	9:26	9:33	9:39	9:45	9:52	10:00	E
E	10:20	10:26	10:33	10:39	10:45	10:52	11:00	E
E	11:20	11:26	11:33	11:39	11:45	11:53	12:01	E
E	12:20	12:26	12:33	12:39	12:45	12:53	1:01	E
E	1:20	1:26	1:33	1:39	1:45	1:53	2:01	E
E	2:20	2:26	2:33	2:39	2:45	2:53	3:01	E
E	3:20	3:26	3:33	3:39	3:45	3:53	4:01	E
E	4:20	4:26	4:33	4:39	4:45	4:53	5:01	E
E	5:20	5:26	5:33	5:39	5:45	5:53	6:01	E
E	6:20	6:26	6:33	6:39	6:45	6:52	7:00	E
E	7:20	7:26	7:33	7:39	7:45	7:52	8:00	E
E	8:20	8:26	8:33	8:39	8:45	8:52	9:00	E
E	9:20	9:26	9:33	9:39	9:44	9:51	9:59	E
E	10:20	10:26	10:33	10:39	10:44	10:51	10:59	GA

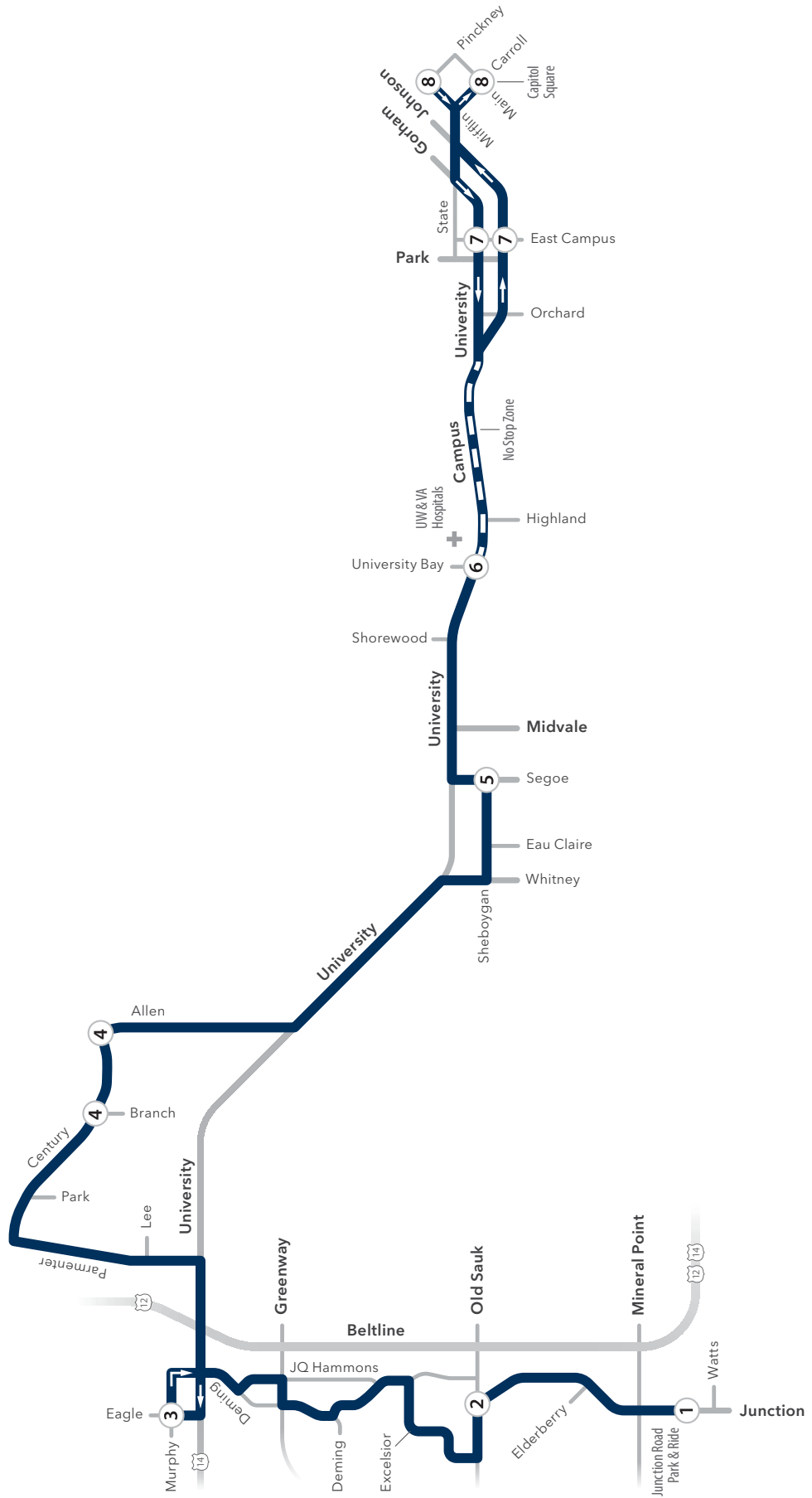
Route E

Weekend Westbound

Capitol Square // McKee

From Route	Capitol Square Westbound	Regent at Park	University at University Bay	Segoe at Regent	Whitney at Tokay	Raymond at McKenna	McKee at Maple Grove	Becomes Route
	⑦	⑥	⑤	④	③	②	①	
GA	6:26	6:31	6:39	6:44	6:49	6:55	7:04	E
E	7:26	7:31	7:39	7:44	7:49	7:55	8:04	E
E	8:26	8:31	8:39	8:44	8:49	8:55	9:04	E
E	9:26	9:32	9:40	9:45	9:51	9:58	10:07	E
E	10:26	10:32	10:40	10:45	10:51	10:58	11:07	E
E	11:26	11:32	11:40	11:46	11:52	11:59	12:08	E
E	12:26	12:32	12:40	12:46	12:52	12:59	1:08	E
E	1:26	1:32	1:40	1:46	1:52	1:59	2:08	E
E	2:26	2:32	2:40	2:46	2:52	2:59	3:08	E
E	3:26	3:32	3:40	3:46	3:52	3:59	4:08	E
E	4:26	4:32	4:40	4:46	4:52	4:59	5:08	E
E	5:26	5:32	5:40	5:46	5:52	5:59	6:08	E
E	6:26	6:31	6:39	6:44	6:50	6:57	7:06	E
E	7:26	7:31	7:39	7:44	7:50	7:57	8:06	E
E	8:26	8:31	8:39	8:44	8:50	8:57	9:06	E
E	9:26	9:31	9:39	9:44	9:49	9:55	10:04	E
E	10:26	10:31	10:39	10:44	10:49	10:55	11:04	GA

Route F



Route F

Weekday Eastbound

Junction // Capitol Square

From Route	Junction	Junction at Old Sauk	Murphy at Eagle	Century at Branch	Sheboygan at Segoe (local)	Segoe (BRT)	University Bay	East Camppus Eastbound	Capitol Square Eastbound	Becomes Route
	1	2	3	4	5	5	6	7	8	
GA	5:40	5:43	5:52	6:03	-	6:15	6:20	6:25	6:33	F
A	6:05	6:08	6:17	6:28	-	6:43	6:50	6:56	7:04	F
GA	6:38	6:42	6:51	7:02	-	7:17	7:24	7:30	7:38	F
GA	7:08	7:12	7:21	7:32	-	7:47	7:54	8:00	8:08	F
A	7:39	7:43	7:52	8:02	-	8:16	8:24	8:30	8:38	F
A	8:09	8:13	8:22	8:32	-	8:46	8:54	9:00	9:08	F
F	8:40	8:44	8:53	9:03	-	9:17	9:25	9:31	9:38	F
A	9:13	9:17	9:26	9:36	-	9:48	9:55	10:01	10:08	F
A	9:43	9:47	9:56	10:06	-	10:18	10:25	10:31	10:38	F
A	10:13	10:17	10:26	10:36	-	10:48	10:55	11:01	11:08	F
A	10:43	10:47	10:56	11:06	-	11:18	11:25	11:31	11:38	F
A	11:13	11:17	11:26	11:36	-	11:47	11:54	12:00	12:08	GA
A	11:43	11:47	11:56	12:06	-	12:17	12:24	12:30	12:38	F
A	12:13	12:17	12:26	12:36	-	12:47	12:54	1:00	1:08	F
A	12:43	12:47	12:56	1:06	-	1:17	1:24	1:30	1:38	F
A	1:12	1:16	1:25	1:35	-	1:46	1:53	1:59	2:08	F
A	1:42	1:46	1:55	2:05	-	2:16	2:23	2:29	2:38	F
A	2:12	2:16	2:25	2:35	-	2:46	2:53	2:59	3:08	F
F	2:42	2:46	2:55	3:05	-	3:16	3:23	3:29	3:38	F
A	3:09	3:13	3:22	3:33	-	3:45	3:52	3:59	4:08	F
F	3:38	3:42	3:52	4:03	-	4:15	4:22	4:29	4:38	F
F	4:10	4:14	4:24	4:35	-	4:47	4:54	5:00	5:08	F
A	4:42	4:46	4:56	5:06	-	5:17	5:24	5:30	5:38	F
F	5:15	5:19	5:28	5:38	-	5:49	5:56	6:02	6:08	F
A	5:47	5:51	6:00	6:09	-	6:20	6:26	6:32	6:38	F
A	6:17	6:21	6:30	6:39	-	6:50	6:56	7:02	7:08	F
F	6:47	6:51	7:00	7:09	-	7:20	7:26	7:32	7:38	GA
F	7:18	7:22	7:30	7:39	-	7:50	7:56	8:02	8:08	GA
E	7:48	7:51	8:00	8:08	8:21	-	-	-	-	F
R	8:18	8:21	8:30	8:38	8:51	-	-	-	-	F
F	8:49	8:52	9:01	9:09	9:21	-	-	-	-	F
F	9:19	9:22	9:31	9:39	9:51	-	-	-	-	F
F	9:49	9:52	10:01	10:09	10:21	-	-	-	-	F
F	10:19	10:22	10:31	10:39	10:51	-	-	-	-	F
F	10:49	10:52	11:01	11:09	11:21	-	-	-	-	F

Route F

Weekday Westbound

Capitol Square // Junction

From Route	Capitol Square Westbound	East Campus Westbound	University Bay	Segoe (BRT)	Sheboygan at Segoe (local)	Century at Allen	Murphy at Eagle	Junction at Old Sauk	Junction	Becomes Route
	8	7	6	5	5	4	3	2	1	
GA	5:49	5:54	6:00	6:06	-	6:16	6:25	6:34	6:41	A
GA	6:20	6:25	6:31	6:37	-	6:48	6:59	7:10	7:17	A
F	6:52	6:57	7:04	7:10	-	7:21	7:32	7:43	7:50	A
F	7:22	7:27	7:34	7:40	-	7:51	8:02	8:12	8:19	F
F	7:52	7:57	8:04	8:10	-	8:20	8:30	8:40	8:47	A
F	8:22	8:27	8:34	8:40	-	8:50	9:00	9:10	9:17	A
F	8:52	8:57	9:04	9:10	-	9:20	9:30	9:40	9:47	A
F	9:21	9:26	9:33	9:39	-	9:49	9:58	10:08	10:15	A
F	9:50	9:55	10:02	10:08	-	10:18	10:27	10:37	10:44	A
F	10:20	10:25	10:32	10:38	-	10:48	10:57	11:07	11:14	A
F	10:50	10:55	11:02	11:08	-	11:18	11:27	11:37	11:44	A
F	11:20	11:25	11:32	11:38	-	11:48	11:57	12:07	12:14	A
F	11:50	11:55	12:02	12:08	-	12:19	12:28	12:39	12:46	A
GA	12:20	12:26	12:33	12:39	-	12:50	12:59	1:10	1:17	A
F	12:50	12:56	1:03	1:09	-	1:20	1:29	1:40	1:47	A
F	1:20	1:26	1:33	1:39	-	1:50	1:59	2:10	2:17	F
F	1:50	1:56	2:03	2:10	-	2:22	2:32	2:43	2:50	A
F	2:20	2:26	2:33	2:40	-	2:52	3:02	3:13	3:20	F
F	2:50	2:56	3:03	3:10	-	3:22	3:32	3:44	3:51	F
F	3:20	3:26	3:33	3:41	-	3:55	4:07	4:19	4:26	A
F	3:50	3:57	4:05	4:13	-	4:27	4:39	4:51	4:58	F
F	4:20	4:27	4:35	4:43	-	4:57	5:09	5:20	5:27	A
F	4:50	4:57	5:05	5:13	-	5:26	5:37	5:48	5:55	A
F	5:20	5:27	5:34	5:42	-	5:55	6:06	6:16	6:23	F
F	5:50	5:57	6:04	6:11	-	6:22	6:32	6:42	6:49	F
F	6:20	6:26	6:33	6:40	-	6:51	7:01	7:11	7:18	GA
F	6:50	6:56	7:03	7:10	-	7:21	7:31	7:40	7:47	GA
F	7:27	7:33	7:40	7:46	-	7:55	8:03	8:12	8:19	A
75	-	-	-	-	8:08	8:17	8:25	8:34	8:40	F
F	-	-	-	-	8:38	8:47	8:55	9:04	9:10	F
F	-	-	-	-	9:08	9:16	9:24	9:33	9:39	F
F	-	-	-	-	9:38	9:46	9:54	10:03	10:09	F
F	-	-	-	-	10:08	10:16	10:24	10:33	10:39	F
F	-	-	-	-	10:38	10:46	10:54	11:03	11:09	GA
F	-	-	-	-	11:08	11:16	11:24	11:33	11:39	GA
F	-	-	-	-	11:38	11:46	11:54	-	-	GA

Route F

Weekend Eastbound

Junction // Sheboygan

From Route	Junction	Junction at Old Sauk	Murphy at Eagle	Century at Branch	Sheboygan at Segoe (local)	Segoe (BRT)	University Bay	East Camppus Eastbound	Capitol Square Eastbound	Becomes Route
	1	2	3	4	5	5	6	7	8	
GA	6:17	6:20	6:29	6:37	6:49	-	-	-	-	F
GA	6:47	6:50	6:59	7:07	7:19	-	-	-	-	F
F	7:17	7:20	7:29	7:37	7:49	-	-	-	-	F
F	7:47	7:50	7:59	8:07	8:19	-	-	-	-	F
F	8:17	8:20	8:29	8:37	8:49	-	-	-	-	F
F	8:46	8:49	8:58	9:07	9:19	-	-	-	-	F
F	9:16	9:19	9:28	9:37	9:49	-	-	-	-	F
F	9:46	9:49	9:58	10:07	10:19	-	-	-	-	F
F	10:16	10:19	10:28	10:37	10:49	-	-	-	-	F
F	10:46	10:49	10:58	11:07	11:19	-	-	-	-	F
F	11:16	11:19	11:28	11:37	11:49	-	-	-	-	F
F	11:46	11:49	11:58	12:07	12:19	-	-	-	-	F
F	12:16	12:19	12:28	12:37	12:49	-	-	-	-	F
F	12:46	12:49	12:58	1:07	1:19	-	-	-	-	F
F	1:16	1:19	1:28	1:37	1:49	-	-	-	-	F
F	1:46	1:49	1:58	2:07	2:19	-	-	-	-	F
F	2:16	2:19	2:28	2:37	2:49	-	-	-	-	F
F	2:45	2:48	2:57	3:06	3:19	-	-	-	-	F
F	3:15	3:18	3:27	3:36	3:49	-	-	-	-	F
F	3:45	3:48	3:57	4:06	4:19	-	-	-	-	F
F	4:15	4:18	4:27	4:36	4:49	-	-	-	-	F
F	4:45	4:48	4:57	5:06	5:19	-	-	-	-	F
F	5:15	5:18	5:27	5:36	5:49	-	-	-	-	F
F	5:46	5:49	5:58	6:06	6:19	-	-	-	-	F
F	6:16	6:19	6:28	6:36	6:49	-	-	-	-	F
F	6:46	6:49	6:58	7:06	7:19	-	-	-	-	F
F	7:16	7:19	7:28	7:36	7:49	-	-	-	-	F
F	7:46	7:49	7:58	8:06	8:19	-	-	-	-	F
F	8:16	8:19	8:28	8:36	8:49	-	-	-	-	F
F	8:47	8:50	8:59	9:07	9:19	-	-	-	-	F
F	9:17	9:20	9:29	9:37	9:49	-	-	-	-	F
F	9:47	9:50	9:59	10:07	10:19	-	-	-	-	GA

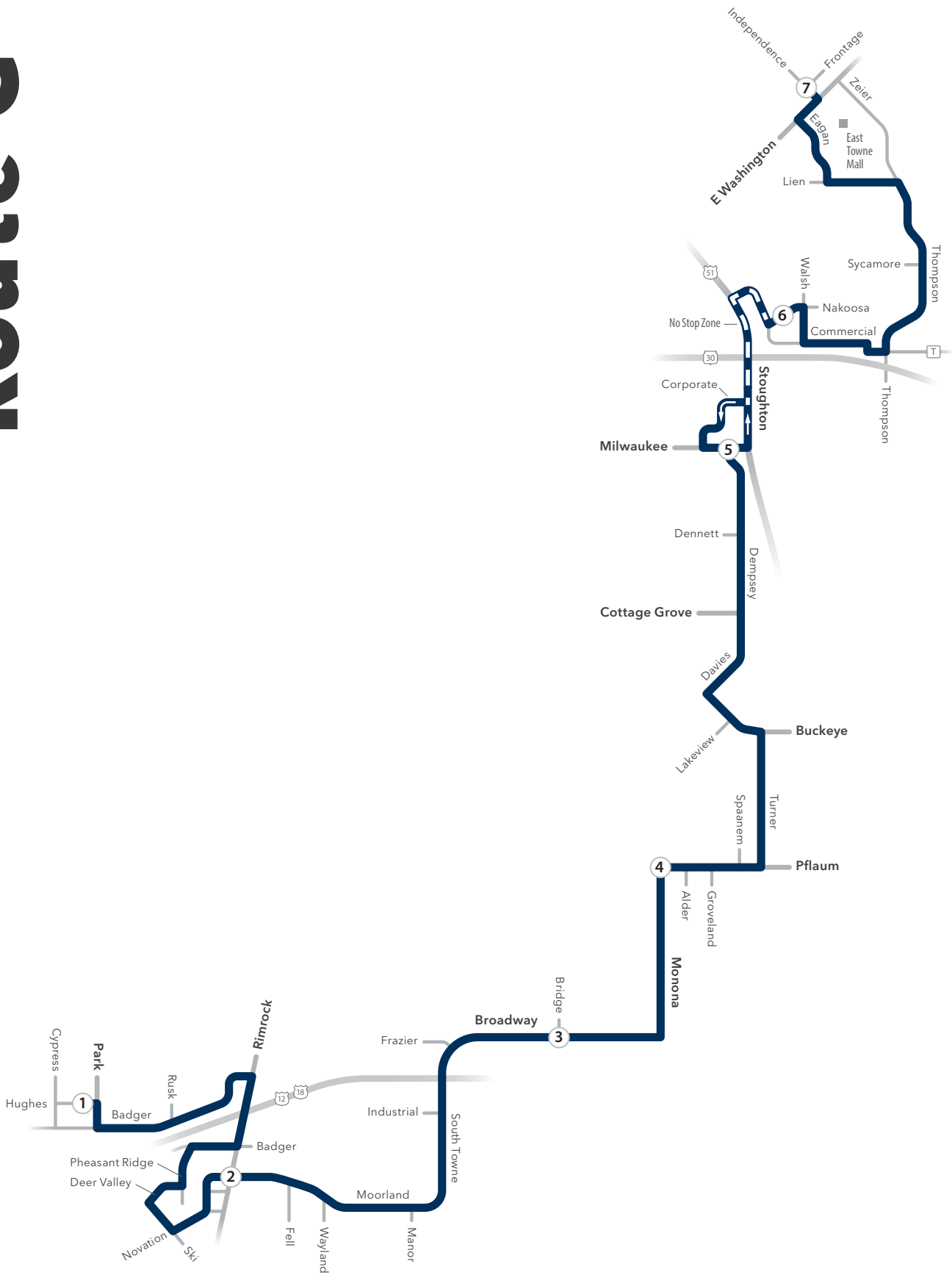
Route F

Weekend Westbound

Sheboygan // Junction

From Route	Capitol Square Westbound	East Campus Westbound	University Bay	Segoe (BRT)	Sheboygan at Segoe (local)	Century at Allen	Murphy at Eagle	Junction at Old Sauk	Junction	Becomes Route
	8	7	6	5	5	4	3	2	1	
GA	-	-	-	-	6:36	6:44	6:52	7:01	7:07	F
F	-	-	-	-	7:06	7:14	7:22	7:31	7:37	F
F	-	-	-	-	7:36	7:44	7:52	8:01	8:07	F
F	-	-	-	-	8:06	8:14	8:22	8:31	8:37	F
F	-	-	-	-	8:36	8:44	8:52	9:01	9:07	F
F	-	-	-	-	9:06	9:14	9:23	9:32	9:38	F
F	-	-	-	-	9:36	9:44	9:53	10:02	10:08	F
F	-	-	-	-	10:06	10:14	10:23	10:32	10:38	F
F	-	-	-	-	10:36	10:44	10:53	11:02	11:08	F
F	-	-	-	-	11:06	11:15	11:24	11:33	11:39	F
F	-	-	-	-	11:36	11:45	11:54	12:03	12:09	F
F	-	-	-	-	12:06	12:15	12:24	12:33	12:39	F
F	-	-	-	-	12:36	12:45	12:54	1:03	1:09	F
F	-	-	-	-	1:06	1:15	1:24	1:33	1:39	F
F	-	-	-	-	1:36	1:45	1:54	2:03	2:09	F
F	-	-	-	-	2:06	2:15	2:24	2:33	2:39	F
F	-	-	-	-	2:36	2:45	2:54	3:03	3:09	F
F	-	-	-	-	3:06	3:15	3:24	3:33	3:39	F
F	-	-	-	-	3:36	3:45	3:54	4:03	4:09	F
F	-	-	-	-	4:06	4:15	4:24	4:33	4:39	F
F	-	-	-	-	4:36	4:45	4:54	5:03	5:09	F
F	-	-	-	-	5:06	5:15	5:24	5:33	5:39	F
F	-	-	-	-	5:36	5:45	5:54	6:03	6:09	F
F	-	-	-	-	6:06	6:15	6:23	6:32	6:38	F
F	-	-	-	-	6:36	6:45	6:53	7:02	7:08	F
F	-	-	-	-	7:06	7:15	7:23	7:32	7:38	F
F	-	-	-	-	7:36	7:45	7:53	8:02	8:08	F
F	-	-	-	-	8:06	8:15	8:23	8:32	8:38	F
F	-	-	-	-	8:36	8:45	8:53	9:02	9:08	F
F	-	-	-	-	9:06	9:14	9:22	9:31	9:37	F
F	-	-	-	-	9:36	9:44	9:52	10:01	10:07	GA
F	-	-	-	-	10:06	10:14	10:22	-	-	GA

Route G



Route G

Weekday Eastbound

Hughes // Independence

From Route	Hughes at Park	Moorland at Rimrock	Broadway at Bridge	Pflaum at Alder	Dempsey at Milwaukee	Nakoosa at Walmart	Independence at E Washington	Becomes Route
	1	2	3	4	5	6	7	
GA	-	-	-	5:32	5:44	5:49	6:03	P
GA	5:38	5:48	5:56	6:02	6:14	6:19	6:33	P
H	6:05	6:15	6:24	6:30	6:42	6:47	7:01	P
H	6:35	6:45	6:54	7:00	7:13	7:18	7:32	P
H	7:05	7:17	7:26	7:32	7:45	7:50	8:04	P
H	7:35	7:47	7:56	8:02	8:14	8:19	8:33	P
H	8:05	8:15	8:24	8:30	8:42	8:47	9:01	P
H	8:35	8:45	8:54	9:00	9:12	9:17	9:31	P
H	9:05	9:15	9:24	9:30	9:42	9:47	10:01	P
H	9:35	9:45	9:54	10:00	10:12	10:17	10:31	P
H	10:05	10:15	10:24	10:30	10:42	10:47	11:01	P
H	10:35	10:45	10:54	11:00	11:12	11:17	11:31	P
H	11:05	11:15	11:24	11:30	11:42	11:47	12:01	P
H	11:35	11:45	11:54	12:00	12:12	12:17	12:31	P
H	12:05	12:15	12:24	12:30	12:42	12:47	1:01	P
H	12:35	12:45	12:54	1:00	1:12	1:17	1:31	P
H	1:05	1:15	1:24	1:30	1:42	1:47	2:01	P
H	1:35	1:45	1:54	2:00	2:12	2:17	2:31	P
H	2:05	2:15	2:24	2:30	2:42	2:48	3:02	P
H	2:35	2:47	2:56	3:02	3:14	3:20	3:34	P
H	3:05	3:17	3:26	3:32	3:44	3:50	4:04	P
H	3:35	3:47	3:56	4:02	4:14	4:20	4:34	P
H	4:05	4:17	4:26	4:32	4:44	4:50	5:04	P
H	4:35	4:47	4:56	5:02	5:14	5:19	5:33	P
H	5:05	5:17	5:26	5:32	5:44	5:49	6:03	P
H	5:35	5:47	5:56	6:02	6:14	6:19	6:33	P
H	6:05	6:15	6:24	6:30	6:42	6:47	7:01	P
H	6:35	6:45	6:54	7:00	7:12	7:17	7:31	P
H	7:05	7:15	7:23	7:29	7:41	7:46	8:00	P
H	7:35	7:45	7:53	7:59	8:11	8:16	8:30	P
G	8:05	8:15	8:23	8:29	8:41	8:46	9:00	P
G	8:37	8:47	8:55	9:01	9:13	9:18	9:32	P
H	9:07	9:17	9:25	9:30	9:42	9:47	10:01	P
H	9:37	9:47	9:55	10:00	10:12	10:17	10:31	P
H	10:07	10:17	10:25	10:30	10:42	10:47	11:01	P
H	10:37	10:47	10:55	11:00	11:12	11:17	11:31	P
H	11:07	11:17	11:25	11:30	11:42	-	-	GA

Route G

Weekday Westbound

Independence // Hughes

From Route	Independence at E Washington	Nakoosa at Walmart	Milwaukee at Dempsey	Pflaum at Alder	Broadway at Bridge	Novation at Rimrock	Hughes at Park	Becomes Route
	7	6	5	4	3	2	1	
GA	-	-	5:16	5:26	5:32	5:41	5:53	H
P	5:30	5:39	5:45	5:55	6:01	6:10	6:23	H
P	5:58	6:07	6:13	6:23	6:29	6:38	6:51	H
P	6:27	6:37	6:43	6:53	6:59	7:08	7:21	H
P	6:57	7:07	7:13	7:25	7:31	7:40	7:53	H
P	7:27	7:39	7:45	7:57	8:03	8:12	8:25	H
P	8:00	8:10	8:16	8:27	8:33	8:42	8:55	H
P	8:30	8:40	8:46	8:57	9:03	9:12	9:25	H
P	9:00	9:10	9:16	9:27	9:33	9:42	9:54	H
P	9:30	9:39	9:45	9:55	10:01	10:10	10:22	H
P	10:00	10:09	10:15	10:25	10:31	10:40	10:52	H
P	10:30	10:39	10:45	10:55	11:01	11:10	11:22	H
P	11:00	11:09	11:15	11:25	11:31	11:40	11:52	H
P	11:30	11:39	11:45	11:55	12:01	12:10	12:22	H
P	12:00	12:10	12:16	12:26	12:32	12:41	12:53	H
P	12:30	12:40	12:46	12:56	1:02	1:11	1:23	H
P	1:00	1:10	1:16	1:26	1:32	1:41	1:53	H
P	1:30	1:40	1:46	1:56	2:02	2:11	2:23	H
P	2:00	2:10	2:16	2:26	2:32	2:41	2:54	H
P	2:27	2:37	2:44	2:56	3:03	3:12	3:25	H
P	2:57	3:08	3:15	3:27	3:34	3:43	3:56	H
P	3:27	3:38	3:45	3:57	4:04	4:13	4:26	H
P	3:57	4:08	4:15	4:27	4:34	4:43	4:56	H
P	4:30	4:41	4:47	4:58	5:04	5:13	5:26	H
P	5:00	5:11	5:17	5:28	5:34	5:43	5:56	H
P	5:30	5:41	5:47	5:58	6:04	6:13	6:25	H
P	6:00	6:10	6:16	6:26	6:32	6:41	6:53	H
P	6:30	6:40	6:46	6:56	7:02	7:11	7:23	H
P	7:00	7:09	7:15	7:25	7:31	7:40	7:52	G
P	7:30	7:39	7:45	7:55	8:01	8:10	8:22	G
P	8:00	8:09	8:15	8:25	8:31	8:40	8:52	H
P	8:30	8:39	8:45	8:55	9:01	9:10	9:22	H
P	9:00	9:09	9:15	9:25	9:31	9:40	9:52	H
P	9:30	9:39	9:45	9:55	10:01	10:10	10:22	H
P	10:00	10:09	10:15	10:25	10:31	10:40	10:52	H
P	10:30	10:39	10:45	10:55	11:01	11:10	11:22	GA
P	11:00	11:09	11:15	11:25	11:31	11:40	11:52	GA

Route G

Weekend Eastbound

Hughes // Independence

From Route	Hughes at Park	Moorland at Rimrock	Broadway at Bridge	Pflaum at Alder	Dempsey at Milwaukee	Nakoosa at Walmart	Independence at E Washington	Becomes Route
	1	2	3	4	5	6	7	
GA	-	-	-	5:34	5:47	5:52	6:05	P
GA	5:35	5:45	5:54	5:59	6:12	6:17	6:30	P
GA	6:05	6:15	6:24	6:29	6:42	6:47	7:00	P
H	6:35	6:45	6:54	6:59	7:12	7:17	7:30	P
H	7:05	7:15	7:24	7:29	7:42	7:47	8:00	P
H	7:35	7:45	7:54	7:59	8:12	8:17	8:30	P
G	8:05	8:15	8:24	8:29	8:42	8:47	9:00	P
H	8:35	8:45	8:54	8:59	9:12	9:17	9:30	P
H	9:05	9:15	9:24	9:29	9:42	9:47	10:00	P
H	9:35	9:45	9:54	9:59	10:12	10:17	10:30	P
H	10:05	10:15	10:24	10:29	10:42	10:47	11:00	P
H	10:35	10:45	10:54	10:59	11:12	11:17	11:30	P
H	11:05	11:15	11:24	11:29	11:42	11:47	12:00	P
H	11:37	11:47	11:56	12:01	12:14	12:19	12:32	P
H	12:07	12:17	12:26	12:31	12:44	12:49	1:02	P
H	12:37	12:47	12:56	1:01	1:14	1:19	1:32	P
H	1:07	1:17	1:26	1:31	1:44	1:49	2:02	P
H	1:37	1:47	1:56	2:01	2:14	2:19	2:32	P
H	2:07	2:17	2:26	2:31	2:44	2:49	3:02	P
H	2:37	2:47	2:56	3:01	3:14	3:19	3:32	P
H	3:07	3:17	3:26	3:31	3:44	3:49	4:02	P
H	3:37	3:47	3:56	4:01	4:14	4:19	4:32	P
H	4:07	4:17	4:26	4:31	4:44	4:49	5:02	P
H	4:37	4:47	4:56	5:01	5:14	5:19	5:32	P
H	5:07	5:17	5:26	5:31	5:44	5:49	6:02	P
H	5:37	5:47	5:56	6:01	6:14	6:19	6:32	P
H	6:07	6:17	6:26	6:31	6:44	6:49	7:02	P
H	6:35	6:45	6:54	6:59	7:12	7:17	7:30	P
H	7:05	7:15	7:24	7:29	7:42	7:47	8:00	P
H	7:35	7:45	7:54	7:59	8:12	8:17	8:30	P
H	8:05	8:15	8:24	8:29	8:42	8:47	9:00	P
H	8:35	8:45	8:54	8:59	9:12	9:17	9:30	P
H	9:05	9:15	9:24	9:29	9:42	9:47	10:00	P
G	9:35	9:45	9:54	9:59	10:12	10:17	10:30	P
H	10:05	10:15	10:24	10:29	10:42	10:47	11:00	P
H	10:35	10:45	10:54	10:59	11:12	-	-	GA
H	11:05	11:15	11:24	11:29	11:42	-	-	GA

Route G

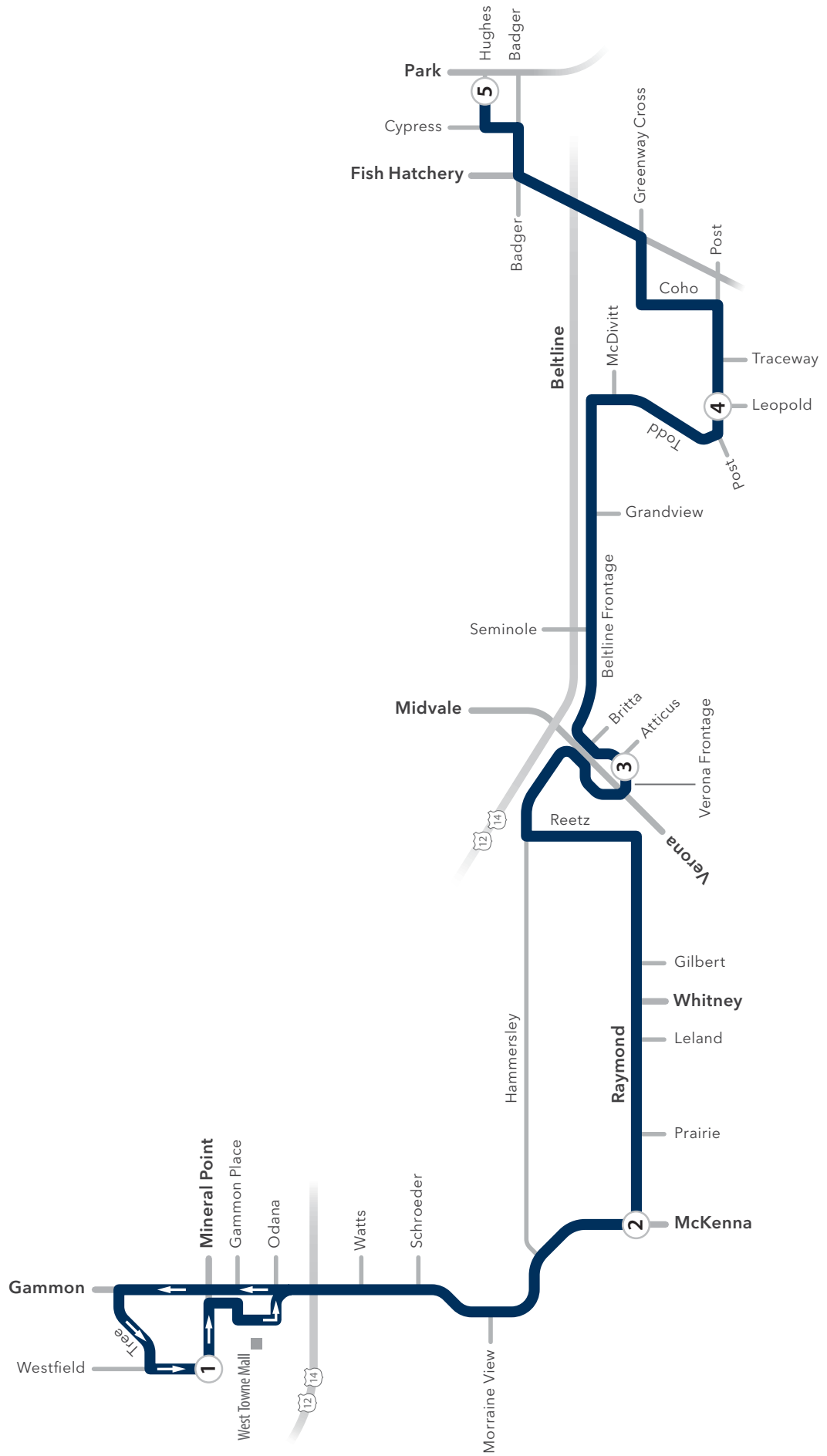
Weekend Westbound

Independence // Hughes

From Route	Independence at E Washington	Nakoosa at Walmart	Milwaukee at Dempsey	Pflaum at Alder	Broadway at Bridge	Novation at Rimrock	Hughes at Park	Becomes Route
	7	6	5	4	3	2	1	
GA	-	-	5:17	5:27	5:32	5:41	5:53	H
GA	5:30	5:38	5:44	5:54	5:59	6:08	6:20	H
P	6:00	6:08	6:14	6:24	6:29	6:38	6:50	H
P	6:30	6:38	6:44	6:54	6:59	7:09	7:21	H
P	7:00	7:09	7:16	7:26	7:32	7:42	7:54	G
P	7:30	7:39	7:46	7:56	8:02	8:12	8:24	H
P	8:00	8:09	8:16	8:26	8:32	8:42	8:54	H
P	8:30	8:39	8:46	8:56	9:02	9:12	9:24	H
P	9:00	9:09	9:16	9:26	9:32	9:42	9:54	H
P	9:30	9:39	9:46	9:56	10:02	10:12	10:24	H
P	10:00	10:09	10:16	10:26	10:32	10:42	10:54	H
P	10:30	10:39	10:46	10:56	11:02	11:12	11:24	H
P	11:00	11:09	11:16	11:26	11:32	11:42	11:54	H
P	11:30	11:39	11:46	11:56	12:02	12:12	12:24	H
P	12:00	12:09	12:16	12:26	12:32	12:42	12:54	H
P	12:30	12:39	12:46	12:56	1:02	1:12	1:24	H
P	1:00	1:09	1:16	1:26	1:32	1:42	1:54	H
P	1:30	1:39	1:46	1:56	2:02	2:12	2:24	H
P	2:00	2:09	2:16	2:26	2:32	2:42	2:54	H
P	2:30	2:39	2:46	2:56	3:02	3:12	3:24	H
P	3:00	3:09	3:16	3:26	3:32	3:42	3:54	H
P	3:30	3:39	3:46	3:56	4:02	4:12	4:24	H
P	4:00	4:09	4:16	4:26	4:32	4:42	4:54	H
P	4:30	4:39	4:46	4:56	5:02	5:12	5:24	H
P	5:00	5:09	5:16	5:26	5:32	5:42	5:54	H
P	5:30	5:39	5:46	5:56	6:02	6:12	6:24	H
P	6:00	6:09	6:16	6:26	6:32	6:42	6:54	H
P	6:30	6:39	6:46	6:56	7:02	7:12	7:24	H
P	7:00	7:09	7:16	7:26	7:32	7:42	7:54	H
P	7:30	7:39	7:46	7:56	8:02	8:12	8:24	H
P	8:00	8:09	8:16	8:26	8:32	8:42	8:54	H
P	8:30	8:39	8:46	8:56	9:01	9:10	9:22	G
P	9:00	9:08	9:14	9:24	9:29	9:38	9:50	H
P	9:30	9:38	9:44	9:54	9:59	10:08	10:20	H
P	10:00	10:08	10:14	10:24	10:29	10:38	10:50	H
P	10:30	10:38	10:44	10:54	10:59	11:08	11:20	GA
P	11:00	11:08	11:14	11:24	11:29	11:38	11:50	GA

Dark shaded trips operate on Saturday morning only

Route H



Route H

Weekday Eastbound

Westfield // Hughes

From Route	Westfield at Mineral Point	Raymond at McKenna	Verona Frontage at Atticus	Post at Leopold	Hughes at Park	Becomes Route
	①	②	③	④	⑤	
GA	5:18	5:26	5:34	5:43	5:54	G
GA	5:48	5:56	6:04	6:13	6:24	G
J	6:18	6:26	6:34	6:43	6:54	G
J	6:48	6:56	7:04	7:14	7:26	G
J	7:17	7:26	7:35	7:45	7:57	G
J	7:47	7:56	8:05	8:15	8:27	G
J	8:17	8:26	8:35	8:44	8:55	G
J	8:48	8:56	9:04	9:13	9:24	G
J	9:18	9:26	9:34	9:43	9:54	G
J	9:48	9:56	10:04	10:13	10:24	G
J	10:18	10:26	10:34	10:43	10:54	G
J	10:48	10:56	11:04	11:13	11:24	G
J	11:18	11:26	11:34	11:43	11:54	G
J	11:48	11:56	12:04	12:13	12:24	G
J	12:18	12:27	12:36	12:45	12:56	G
J	12:48	12:57	1:06	1:15	1:26	G
J	1:18	1:27	1:36	1:45	1:56	G
J	1:48	1:57	2:06	2:15	2:26	G
J	2:18	2:27	2:36	2:45	2:56	G
J	2:47	2:57	3:06	3:15	3:26	G
J	3:16	3:26	3:35	3:45	3:56	G
J	3:46	3:56	4:06	4:16	4:27	G
J	4:16	4:26	4:36	4:46	4:57	G
J	4:47	4:57	5:07	5:16	5:27	G
J	5:18	5:28	5:37	5:46	5:57	G
J	5:48	5:58	6:07	6:15	6:26	G
J	6:18	6:28	6:36	6:44	6:55	G
H	6:48	6:58	7:06	7:14	7:25	G
H	7:18	7:27	7:35	7:43	7:54	H
H	7:48	7:57	8:05	8:13	8:24	H
J	8:18	8:27	8:35	8:43	8:54	G
H	8:48	8:57	9:05	9:13	9:24	G
J	9:18	9:26	9:34	9:42	9:53	G
H	9:48	9:56	10:04	10:12	10:23	G
H	10:18	10:26	10:34	10:42	10:53	G
H	10:48	10:56	11:04	11:12	11:23	GA

Route H

Weekday Westbound

Hughes // Westfield

From Route	Hughes at Park 5	Post at Leopold 4	Verona Frontage at Atticus 3	McKenna at Raymond 2	Westfield at Mineral Point 1	Becomes Route
GA	5:38	5:44	5:52	6:02	6:13	J
G	6:05	6:11	6:19	6:29	6:42	J
G	6:35	6:42	6:50	7:00	7:14	J
G	7:05	7:13	7:22	7:34	7:48	J
G	7:35	7:43	7:52	8:02	8:16	J
G	8:05	8:13	8:22	8:32	8:46	J
G	8:35	8:43	8:52	9:02	9:16	J
G	9:05	9:12	9:20	9:30	9:44	J
G	9:35	9:42	9:50	10:00	10:14	J
G	10:05	10:12	10:20	10:30	10:44	J
G	10:35	10:42	10:50	11:00	11:14	J
G	11:05	11:12	11:20	11:30	11:44	J
G	11:35	11:42	11:50	12:00	12:14	J
G	12:05	12:12	12:20	12:30	12:44	J
G	12:35	12:42	12:50	1:00	1:14	J
G	1:05	1:12	1:20	1:30	1:44	J
G	1:35	1:43	1:52	2:02	2:16	J
G	2:05	2:13	2:23	2:34	2:48	J
G	2:35	2:43	2:53	3:04	3:18	J
G	3:05	3:13	3:23	3:34	3:48	J
G	3:35	3:43	3:52	4:03	4:17	J
G	4:05	4:13	4:22	4:33	4:47	J
G	4:35	4:43	4:52	5:03	5:17	J
G	5:05	5:13	5:22	5:32	5:46	J
G	5:35	5:43	5:52	6:02	6:15	J
G	6:05	6:12	6:20	6:30	6:43	H
G	6:35	6:42	6:50	7:00	7:13	H
G	7:05	7:12	7:20	7:30	7:43	H
G	7:35	7:42	7:50	7:59	8:11	J
H	8:05	8:12	8:20	8:29	8:41	H
H	8:37	8:44	8:52	9:01	9:13	J
G	9:07	9:14	9:22	9:31	9:43	H
G	9:37	9:44	9:52	10:01	10:13	H
G	10:07	10:14	10:22	10:31	10:43	H
G	10:37	10:44	10:52	11:01	11:13	GA
G	11:07	11:14	11:22	-	-	GA

Route H

Weekend Eastbound

Westfield // Hughes

From Route	Westfield at Mineral Point	Raymond at McKenna	Verona Frontage at Atticus	Post at Leopold	Hughes at Park	Becomes Route
	①	②	③	④	⑤	
GA	-	-	6:05	6:13	6:24	G
J	6:18	6:26	6:35	6:43	6:54	G
H	6:48	6:56	7:05	7:13	7:24	G
J	7:18	7:26	7:35	7:43	7:54	H
H	7:48	7:56	8:05	8:13	8:24	G
J	8:18	8:26	8:35	8:43	8:54	G
H	8:48	8:56	9:05	9:13	9:24	G
J	9:18	9:26	9:35	9:43	9:54	G
H	9:48	9:56	10:05	10:13	10:24	G
J	10:18	10:26	10:35	10:43	10:54	G
H	10:48	10:56	11:05	11:13	11:24	G
J	11:18	11:26	11:35	11:43	11:54	G
H	11:48	11:56	12:05	12:13	12:24	G
J	12:18	12:27	12:36	12:44	12:55	G
H	12:48	12:57	1:06	1:14	1:25	G
J	1:18	1:27	1:36	1:44	1:55	G
H	1:48	1:57	2:06	2:14	2:25	G
J	2:18	2:27	2:36	2:44	2:55	G
H	2:48	2:57	3:06	3:14	3:25	G
J	3:18	3:27	3:36	3:44	3:55	G
H	3:48	3:57	4:06	4:14	4:25	G
J	4:18	4:27	4:36	4:44	4:55	G
H	4:48	4:57	5:06	5:14	5:25	G
J	5:18	5:27	5:36	5:44	5:55	G
H	5:48	5:57	6:06	6:14	6:25	G
J	6:18	6:27	6:36	6:44	6:55	G
H	6:48	6:57	7:06	7:14	7:25	G
J	7:18	7:26	7:35	7:43	7:54	G
H	7:48	7:56	8:05	8:13	8:24	G
J	8:18	8:26	8:35	8:43	8:54	G
H	8:48	8:56	9:05	9:13	9:24	H
J	9:18	9:26	9:35	9:43	9:54	G
H	9:48	9:56	10:05	10:13	10:24	G
J	10:18	10:26	10:35	10:43	10:54	G
H	10:48	10:56	11:05	11:13	11:24	GA

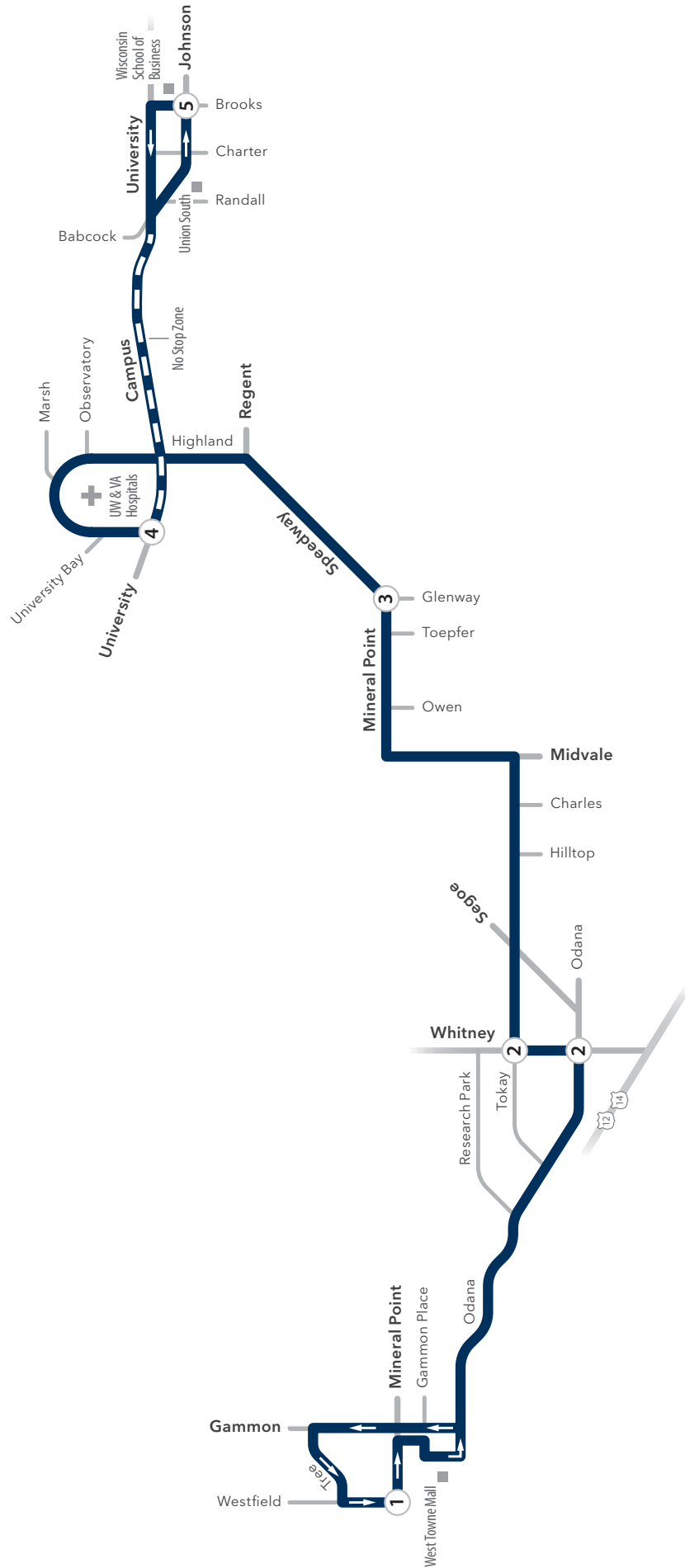
Route H

Weekend Westbound

Hughes // Westfield

From Route	Hughes at Park	Post at Leopold	Verona Frontage at Atticus	McKenna at Raymond	Westfield at Mineral Point	Becomes Route
	5	4	3	2	1	
GA	5:38	5:45	5:53	6:03	6:15	J
G	6:05	6:12	6:20	6:30	6:42	H
G	6:35	6:42	6:50	7:00	7:12	J
G	7:05	7:12	7:20	7:30	7:42	H
G	7:35	7:42	7:50	8:00	8:12	J
H	8:05	8:12	8:20	8:30	8:42	H
G	8:35	8:42	8:50	9:00	9:12	J
G	9:05	9:12	9:20	9:30	9:42	H
G	9:35	9:42	9:50	10:00	10:12	J
G	10:05	10:12	10:20	10:30	10:42	H
G	10:35	10:42	10:50	11:00	11:12	J
G	11:05	11:12	11:20	11:30	11:42	H
G	11:37	11:44	11:52	12:02	12:14	J
G	12:07	12:14	12:22	12:32	12:44	H
G	12:37	12:44	12:52	1:02	1:14	J
G	1:07	1:14	1:22	1:32	1:44	H
G	1:37	1:44	1:52	2:02	2:14	J
G	2:07	2:14	2:22	2:32	2:44	H
G	2:37	2:44	2:52	3:02	3:14	J
G	3:07	3:14	3:22	3:32	3:44	H
G	3:37	3:44	3:52	4:02	4:14	J
G	4:07	4:14	4:22	4:32	4:44	H
G	4:37	4:44	4:52	5:02	5:14	J
G	5:07	5:14	5:22	5:32	5:44	H
G	5:37	5:44	5:52	6:02	6:14	J
G	6:07	6:14	6:22	6:32	6:44	H
G	6:35	6:42	6:50	7:00	7:12	J
G	7:05	7:12	7:20	7:30	7:42	H
G	7:35	7:42	7:50	8:00	8:12	J
G	8:05	8:12	8:20	8:30	8:42	H
G	8:35	8:42	8:50	9:00	9:12	J
G	9:05	9:12	9:20	9:29	9:41	H
H	9:35	9:42	9:50	9:59	10:11	J
G	10:05	10:12	10:20	10:29	10:41	H
G	10:35	10:42	10:50	10:59	11:11	J
G	11:05	11:12	11:20	-	-	GA

Route J



Route J

Weekday Eastbound

Westfield // Brooks

From Route	Westfield at Mineral Point	Whitney at Odana	Speedway at Glenway	University Bay at University	Brooks at Johnson	Becomes Route
	1	2	3	4	5	
GA	5:20	5:27	5:34	5:40	5:47	O
J	5:50	5:57	6:04	6:10	6:17	65
H	6:20	6:27	6:34	6:40	6:47	O
H	6:50	6:57	7:04	7:12	7:20	O
H	7:20	7:28	7:36	7:44	7:52	O
H	7:50	7:58	8:06	8:15	8:24	O
H	8:20	8:28	8:37	8:44	8:52	O
H	8:50	8:57	9:05	9:12	9:20	O
H	9:20	9:27	9:35	9:42	9:50	O
H	9:50	9:57	10:05	10:12	10:20	O
H	10:20	10:27	10:35	10:42	10:50	O
H	10:50	10:57	11:05	11:12	11:20	O
H	11:20	11:27	11:35	11:42	11:50	O
H	11:50	11:57	12:05	12:12	12:21	O
H	12:20	12:27	12:35	12:42	12:51	O
H	12:50	12:57	1:05	1:12	1:21	O
H	1:20	1:27	1:35	1:42	1:51	O
H	1:50	1:57	2:05	2:12	2:21	O
H	2:20	2:27	2:35	2:43	2:52	O
H	2:50	2:59	3:07	3:15	3:24	O
H	3:20	3:29	3:37	3:45	3:54	O
H	3:50	3:59	4:07	4:15	4:24	O
H	4:20	4:29	4:37	4:45	4:54	O
H	4:50	4:59	5:07	5:15	5:24	O
H	5:20	5:29	5:37	5:45	5:54	O
H	5:50	5:59	6:07	6:15	6:23	GA
H	6:20	6:28	6:36	6:44	6:52	O
J	7:20	7:27	7:34	7:41	7:49	O
H	8:20	8:27	8:34	8:41	8:49	O
H	9:20	9:27	9:34	9:40	9:48	O
J	10:20	10:27	10:34	10:40	10:47	O
J	11:20	11:27	11:34	11:40	11:47	O

Route J

Weekday Westbound

Brooks // Westfield

From Route	Brooks at Johnson	University Bay at University	Speedway at Glenway	Whitney at Tokay	Westfield at Mineral Point	Becomes Route
	5	4	3	2	1	
GA	-	4:55	5:01	5:08	5:18	J
O	5:40	5:45	5:51	5:58	6:08	H
GA	6:11	6:16	6:22	6:30	6:41	H
O	6:40	6:45	6:52	7:00	7:11	H
O	7:10	7:15	7:22	7:30	7:41	H
O	7:40	7:45	7:52	8:00	8:11	H
O	8:05	8:10	8:17	8:25	8:36	H
O	8:35	8:40	8:47	8:55	9:06	H
O	9:05	9:10	9:17	9:25	9:36	H
O	9:35	9:40	9:47	9:55	10:05	H
O	10:05	10:10	10:17	10:25	10:35	H
O	10:35	10:40	10:47	10:55	11:05	H
O	11:05	11:10	11:17	11:25	11:35	H
O	11:35	11:40	11:47	11:55	12:05	H
O	12:05	12:11	12:18	12:26	12:37	H
O	12:35	12:41	12:48	12:56	1:07	H
O	1:05	1:11	1:18	1:26	1:37	H
O	1:35	1:41	1:48	1:56	2:07	H
O	2:05	2:11	2:18	2:26	2:37	H
O	2:35	2:41	2:50	2:58	3:09	H
O	3:05	3:11	3:20	3:28	3:39	H
O	3:35	3:41	3:51	4:01	4:13	H
O	4:05	4:11	4:21	4:31	4:43	H
O	4:35	4:41	4:51	5:01	5:13	H
O	5:05	5:11	5:20	5:29	5:41	H
O	5:35	5:41	5:50	5:59	6:11	H
O	6:05	6:10	6:18	6:27	6:38	GA
O	6:40	6:45	6:53	7:02	7:13	J
O	7:40	7:45	7:52	8:00	8:11	H
O	8:40	8:45	8:52	9:00	9:10	H
O	9:40	9:45	9:52	10:00	10:10	J
O	10:40	10:45	10:52	10:59	11:09	J
O	11:40	11:45	11:52	11:59	12:09	GA

Route J

Weekend Eastbound

Westfield // Brooks

From Route	Westfield at Mineral Point	Whitney at Odana	Speedway at Mineral Point	University Bay at University	Brooks at Johnson	Becomes Route
	①	②	③	④	⑤	
GA	5:20	5:27	5:33	5:40	5:47	O
H	6:20	6:27	6:33	6:40	6:47	O
H	7:20	7:27	7:33	7:40	7:47	O
H	8:20	8:27	8:33	8:40	8:47	O
H	9:20	9:27	9:34	9:41	9:48	O
H	10:20	10:27	10:34	10:41	10:48	O
H	11:20	11:28	11:35	11:42	11:49	O
H	12:20	12:28	12:35	12:42	12:49	O
H	1:20	1:28	1:35	1:42	1:49	O
H	2:20	2:28	2:35	2:42	2:49	O
H	3:20	3:28	3:35	3:42	3:49	O
H	4:20	4:28	4:35	4:42	4:49	O
H	5:20	5:27	5:34	5:41	5:48	O
H	6:20	6:27	6:34	6:41	6:48	O
H	7:20	7:27	7:34	7:41	7:48	O
H	8:20	8:27	8:34	8:41	8:48	O
H	9:20	9:27	9:34	9:41	9:48	O
H	10:20	10:27	10:34	10:41	10:48	GA
H	11:20	11:27	11:34	11:41	11:48	GA

Dark shaded trips operate on Saturday night only

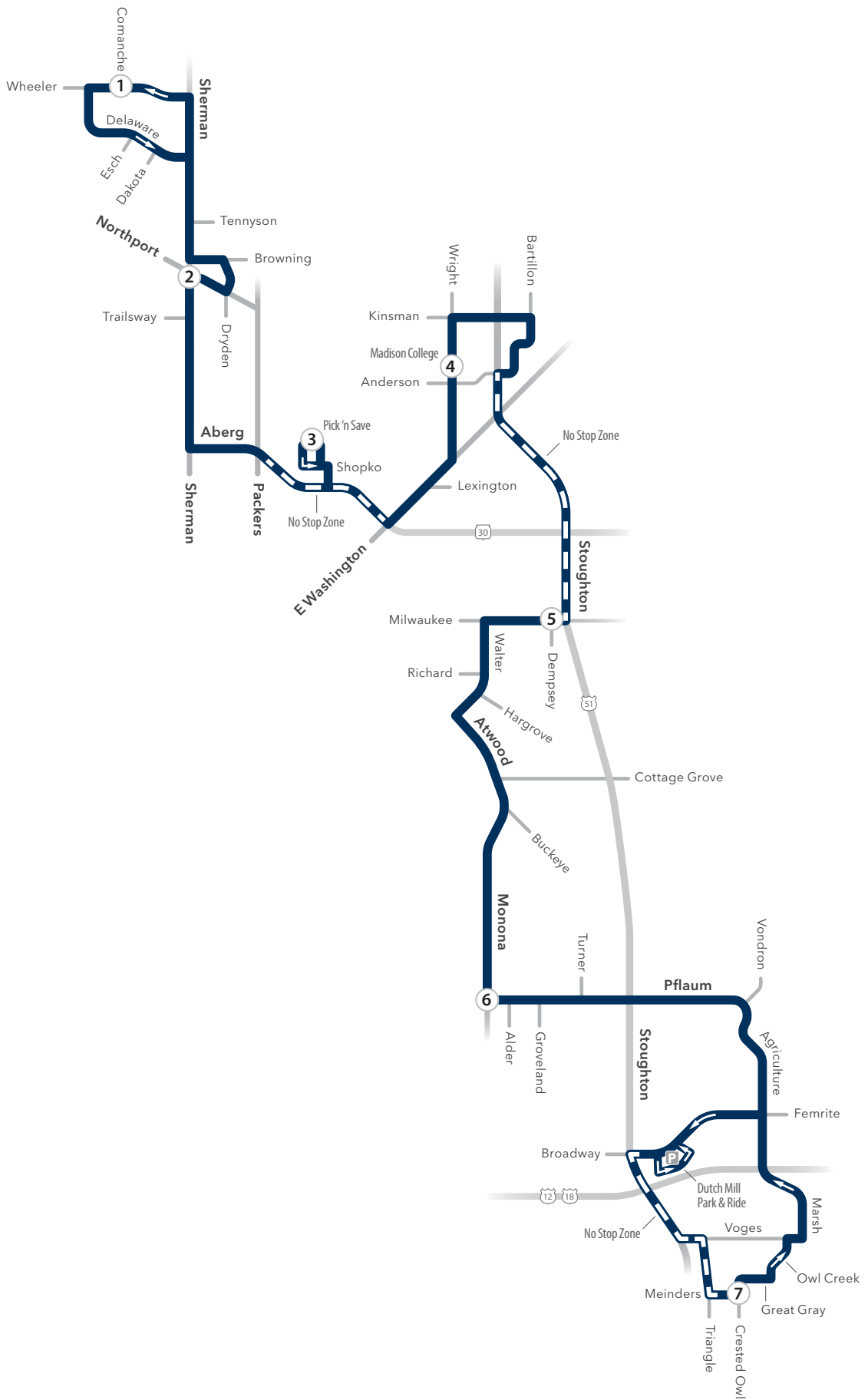
Route J

Weekend Westbound

Brooks // Westfield

From Route	Brooks at Johnson	University Bay at University	Speedway at Glenway	Whitney at Tokay	Westfield at Mineral Point	Becomes Route
	⑤	④	③	②	①	
O	5:40	5:44	5:50	5:58	6:08	H
O	6:40	6:44	6:50	6:58	7:08	H
O	7:40	7:45	7:51	7:59	8:09	H
O	8:40	8:45	8:51	8:59	9:09	H
O	9:40	9:45	9:51	9:59	10:09	H
O	10:40	10:45	10:51	10:59	11:09	H
O	11:40	11:45	11:51	11:59	12:10	H
O	12:40	12:45	12:51	12:59	1:10	H
O	1:40	1:45	1:52	2:00	2:11	H
O	2:40	2:45	2:52	3:00	3:11	H
O	3:40	3:45	3:52	4:00	4:11	H
O	4:40	4:45	4:52	5:00	5:11	H
O	5:40	5:45	5:51	5:59	6:10	H
O	6:40	6:45	6:51	6:59	7:10	H
O	7:40	7:45	7:51	7:59	8:10	H
O	8:40	8:45	8:51	8:59	9:09	H
O	9:40	9:45	9:51	9:59	10:09	H
O	10:40	10:45	10:51	10:59	11:09	GA

Route L



Route L

Weekday Northbound

Meinders // Wheeler

From Route	Meinders at Crested Owl	Monona at Pflaum	Arrive Milwaukee at Dempsey	Depart Milwaukee at Dempsey	Wright at Madison College	Shopko Drive at Pick N' Save	Northport at Sherman	Wheeler at Comanche Way	Becomes Route
	7	6	5	5	4	3	2	1	
L	-	-	-	-	-	-	5:29	5:37	L
L	5:37	5:51	6:02	6:20	6:30	6:36	6:44	6:52	L
L	6:52	7:06	7:17	7:35	7:45	7:51	7:59	8:07	L
L	8:07	8:21	8:32	8:50	9:00	9:06	9:14	9:22	L
L	9:22	9:36	9:47	10:05	10:15	10:21	10:29	10:37	L
L	10:37	10:51	11:02	11:20	11:30	11:36	11:44	11:52	L
L	11:52	12:06	12:17	12:35	12:45	12:51	12:59	1:07	L
L	1:07	1:21	1:32	1:50	2:00	2:06	2:14	2:22	L
L	2:22	2:36	2:47	3:05	3:15	3:21	3:29	3:37	L
L	3:37	3:51	4:02	4:20	4:30	4:36	4:44	4:52	L
L	4:52	5:06	5:17	5:35	5:45	5:51	5:59	6:07	L
L	6:07	6:21	6:32	6:50	7:00	7:06	7:14	7:22	L
L	7:22	7:36	7:47	8:05	8:15	8:21	8:29	8:37	L
GA	8:37	8:51	9:02	9:20	9:30	9:36	9:44	9:52	GA
GA	9:52	10:06	10:17	10:17	10:27	-	-	-	GA

Route L

Weekday Southbound

Wheeler // Meinders

From Route	Wheeler at Comanche Way	Sherman at Northport	Shopko Drive at Pick N' Save	Wright at Madison College	Arrive Milwaukee at Dempsey	Depart Milwaukee at Dempsey	Pflaum at Monona	Meinders at Crested Owl	Becomes Route
	1	2	3	4	5	5	6	7	
L	5:37	5:45	5:53	6:01	6:11	6:26	6:37	6:52	L
L	6:52	7:00	7:08	7:16	7:26	7:41	7:52	8:07	L
L	8:07	8:15	8:23	8:31	8:41	8:56	9:07	9:22	L
L	9:22	9:30	9:38	9:46	9:56	10:11	10:22	10:37	L
L	10:37	10:45	10:53	11:01	11:11	11:26	11:37	11:52	L
L	11:52	12:00	12:08	12:16	12:26	12:41	12:52	1:07	L
L	1:07	1:15	1:23	1:31	1:41	1:56	2:07	2:22	L
L	2:22	2:30	2:38	2:46	2:56	3:11	3:22	3:37	L
L	3:37	3:45	3:53	4:01	4:11	4:26	4:37	4:52	L
L	4:52	5:00	5:08	5:16	5:26	5:41	5:52	6:07	L
L	6:07	6:15	6:23	6:31	6:41	6:56	7:07	7:22	L
L	7:22	7:30	7:38	7:46	7:56	8:11	8:22	8:37	L
L	8:37	8:45	8:53	9:01	9:11	9:26	9:37	9:52	L
GA	9:52	10:00	-	-	-	-	-	-	GA

Route L

Weekend Northbound

Meinders // Wheeler

From Route	Meinders at Crested Owl	Monona at Pflaum	Arrive Milwaukee at Dempsey	Depart Milwaukee at Dempsey	Wright at Madison College	Shopko Drive at Pick N' Save	Northport at Sherman	Wheeler at Comanche Way	Becomes Route
	7	6	5	5	4	3	2	1	
L	-	-	-	-	-	-	6:44	6:52	L
L	6:52	7:06	7:17	7:35	7:45	7:51	7:59	8:07	L
L	8:07	8:21	8:32	8:50	9:00	9:06	9:14	9:22	L
L	9:22	9:36	9:47	10:05	10:15	10:21	10:29	10:37	L
L	10:37	10:51	11:02	11:20	11:30	11:36	11:44	11:52	L
L	11:52	12:06	12:17	12:35	12:45	12:51	12:59	1:07	L
L	1:07	1:21	1:32	1:50	2:00	2:06	2:14	2:22	L
L	2:22	2:36	2:47	3:05	3:15	3:21	3:29	3:37	L
L	3:37	3:51	4:02	4:20	4:30	4:36	4:44	4:52	L
L	4:52	5:06	5:17	5:35	5:45	5:51	5:59	6:07	L
L	6:07	6:21	6:32	6:50	7:00	7:06	7:14	7:22	L
L	7:22	7:36	7:47	8:05	8:15	8:21	8:29	8:37	L
L	8:37	8:51	9:02	9:20	9:30	9:36	9:44	9:52	L
GA	9:52	10:06	10:17	10:17	10:27	-	-	-	GA

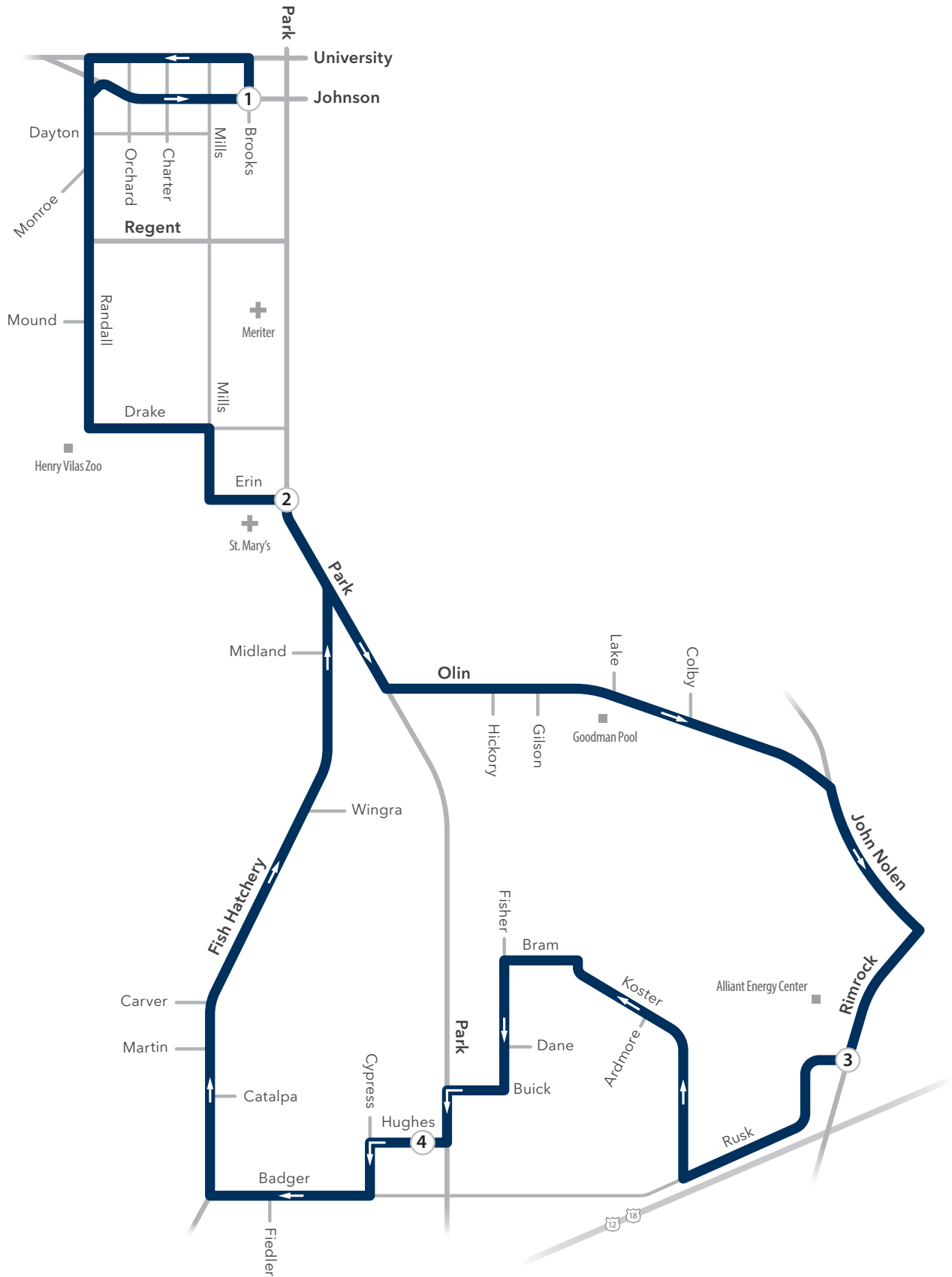
Route L

Weekend Southbound

Wheeler // Meinders

From Route	Wheeler at Comanche Way	Sherman at Northport	Shopko Drive at Pick N' Save	Wright at Madison College	Arrive Milwaukee at Dempsey	Depart Milwaukee at Dempsey	Pflaum at Monona	Meinders at Crested Owl	Becomes Route
	1	2	3	4	5	5	6	7	
L	-	-	-	-	-	-	6:37	6:52	L
L	6:52	7:00	7:08	7:16	7:26	7:41	7:52	8:07	L
L	8:07	8:15	8:23	8:31	8:41	8:56	9:07	9:22	L
L	9:22	9:30	9:38	9:46	9:56	10:11	10:22	10:37	L
L	10:37	10:45	10:53	11:01	11:11	11:26	11:37	11:52	L
L	11:52	12:00	12:08	12:16	12:26	12:41	12:52	1:07	L
L	1:07	1:15	1:23	1:31	1:41	1:56	2:07	2:22	L
L	2:22	2:30	2:38	2:46	2:56	3:11	3:22	3:37	L
L	3:37	3:45	3:53	4:01	4:11	4:26	4:37	4:52	L
L	4:52	5:00	5:08	5:16	5:26	5:41	5:52	6:07	L
L	6:07	6:15	6:23	6:31	6:41	6:56	7:07	7:22	L
L	7:22	7:30	7:38	7:46	7:56	8:11	8:22	8:37	L
L	8:37	8:45	8:53	9:01	9:11	9:26	9:37	9:52	L
GA	9:52	10:00	-	-	-	-	-	-	GA

Route O



Route O

Weekday Northbound

Hughes // Brooks

From Route	Hughes at Park	Erin at Park	Brooks at Johnson	Becomes Route
	4	2	1	
O	5:22	5:28	5:38	J
O	6:22	6:28	6:38	J
GA	-	6:58	7:08	J
O	7:22	7:28	7:38	J
O	-	7:45	7:55	J
O	-	8:15	8:25	J
O	8:24	8:30	8:40	O
O	-	8:45	8:55	J
O	-	9:15	9:25	J
O	9:24	9:30	9:40	O
O	-	9:45	9:55	J
O	-	10:15	10:25	J
O	10:24	10:30	10:40	O
O	-	10:45	10:55	J
O	-	11:15	11:25	J
O	11:24	11:30	11:40	O
O	-	11:45	11:55	J
O	-	12:15	12:25	J
O	12:24	12:30	12:40	O
O	-	12:45	12:55	J
O	-	1:15	1:25	J
O	1:24	1:30	1:40	O
O	-	1:45	1:55	J
O	-	2:15	2:25	J
O	2:24	2:30	2:40	O
O	-	2:45	2:55	J
O	-	3:15	3:25	J
O	3:24	3:30	3:40	O
O	-	3:45	3:55	J
O	-	4:15	4:25	J
O	4:24	4:30	4:40	O
O	-	4:45	4:55	J
O	-	5:15	5:25	J
O	5:24	5:30	5:40	O
O	-	5:45	5:55	J
O	6:22	6:28	6:38	J
O	7:22	7:28	7:38	J
O	8:22	8:28	8:38	J
O	9:22	9:28	9:38	J
O	10:22	10:28	10:38	J
O	11:22	11:28	11:38	J

Route O

Weekday Southbound

Brooks // Hughes

From Route	Brooks at Johnson	Park at Erin	Rusk at Rimrock	Hughes at Park	Becomes Route
	1	2	3	4	
GA	4:56	5:04	5:10	5:18	O
J	5:51	5:59	6:05	6:13	O
J	6:51	6:59	7:05	7:13	O
J	7:35	7:45	-	-	O
GA	7:50	8:00	8:06	8:14	O
J	8:05	8:15	-	-	O
J	8:35	8:45	-	-	O
O	8:50	9:00	9:06	9:14	O
J	9:05	9:15	-	-	O
J	9:35	9:45	-	-	O
O	9:50	10:00	10:06	10:14	O
J	10:05	10:15	-	-	O
J	10:35	10:45	-	-	O
O	10:50	11:00	11:06	11:14	O
J	11:05	11:15	-	-	O
J	11:35	11:45	-	-	O
O	11:50	12:00	12:06	12:14	O
J	12:05	12:15	-	-	O
J	12:35	12:45	-	-	O
O	12:50	1:00	1:06	1:14	O
J	1:05	1:15	-	-	O
J	1:35	1:45	-	-	O
O	1:50	2:00	2:06	2:14	O
J	2:05	2:15	-	-	O
J	2:35	2:45	-	-	O
O	2:50	3:00	3:06	3:14	O
J	3:05	3:15	-	-	O
J	3:35	3:45	-	-	O
O	3:50	4:00	4:06	4:14	O
J	4:05	4:15	-	-	O
J	4:35	4:45	-	-	O
O	4:50	5:00	5:06	5:14	O
J	5:05	5:15	-	-	O
J	5:35	5:45	-	-	O
O	5:50	6:00	6:06	6:14	O
J	6:05	6:13	-	-	GA
J	6:52	7:00	7:06	7:14	O
J	7:51	7:59	8:05	8:13	O
J	8:51	8:59	9:05	9:13	O
J	9:51	9:59	10:05	10:13	O
J	10:51	10:59	11:05	11:13	O
J	11:49	11:57	12:03	12:11	GA

Route O

Weekend Northbound

Hughes // Brooks

From Route	Hughes at Park	Park at Erin	Brooks at Johnson	Becomes Route
	4	2	1	
GA	-	5:28	5:38	J
O	6:22	6:28	6:38	J
O	7:22	7:28	7:38	J
O	8:22	8:28	8:38	J
O	9:22	9:28	9:38	J
O	10:22	10:28	10:38	J
O	11:22	11:28	11:38	J
O	12:22	12:28	12:38	J
O	1:22	1:28	1:38	J
O	2:22	2:28	2:38	J
O	3:22	3:28	3:38	J
O	4:22	4:28	4:38	J
O	5:22	5:28	5:38	J
O	6:22	6:28	6:38	J
O	7:22	7:28	7:38	J
O	8:22	8:28	8:38	J
O	9:22	9:28	9:38	J
O	10:22	10:28	10:38	J

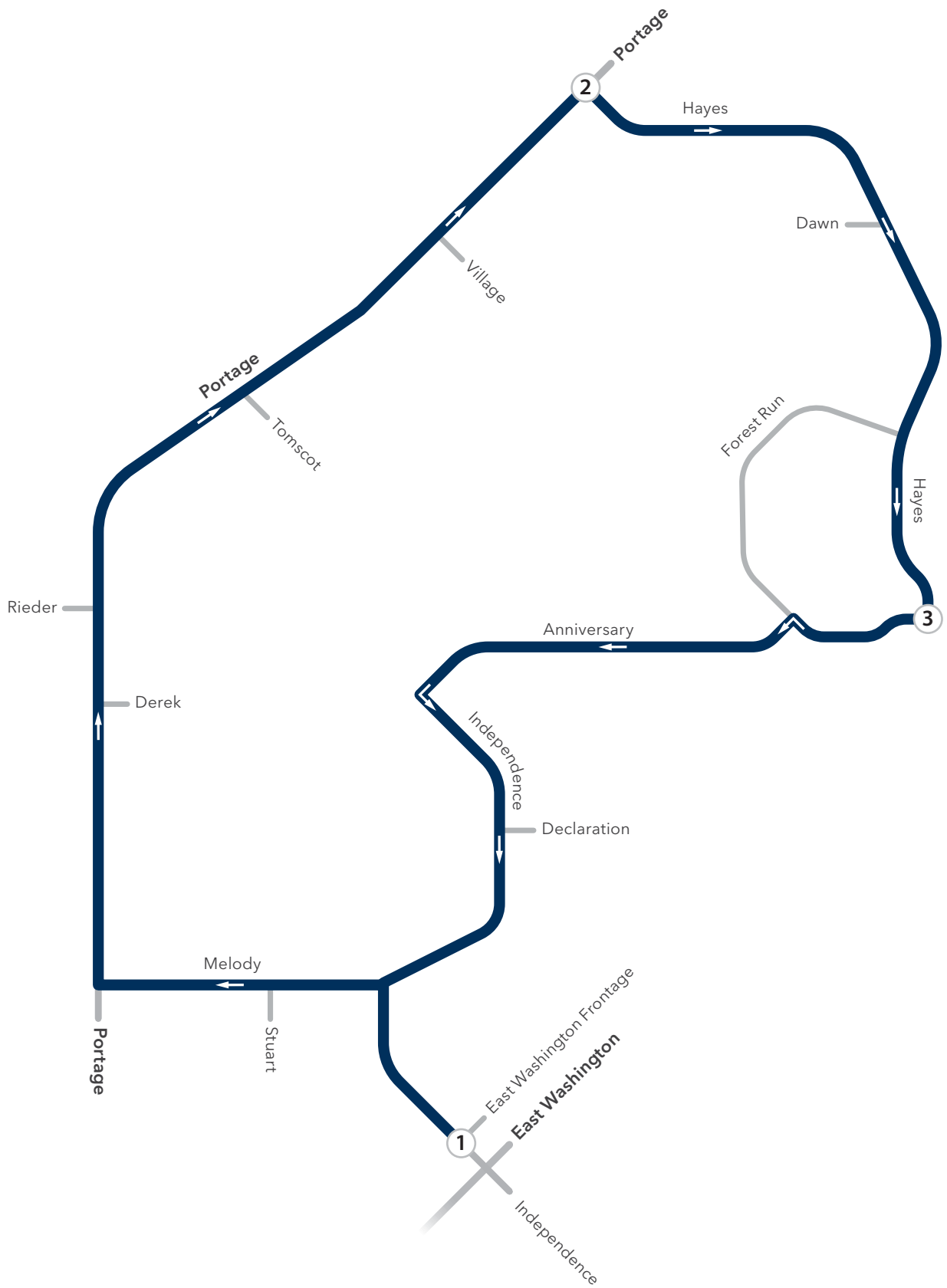
Route O

Weekend Southbound

Brooks // Hughes

From Route	Brooks at Johnson	Park at Erin	Rusk at Rimrock	Hughes at Park	Becomes Route
	1	2	3	4	
J	5:51	5:59	6:05	6:13	O
J	6:51	6:59	7:05	7:13	O
J	7:51	7:59	8:05	8:13	O
J	8:51	8:59	9:05	9:13	O
J	9:51	9:59	10:05	10:13	O
J	10:51	10:59	11:05	11:13	O
J	11:51	11:59	12:05	12:13	O
J	12:51	12:59	1:05	1:13	O
J	1:51	1:59	2:05	2:13	O
J	2:51	2:59	3:05	3:13	O
J	3:51	3:59	4:05	4:13	O
J	4:51	4:59	5:05	5:13	O
J	5:51	5:59	6:05	6:13	O
J	6:51	6:59	7:05	7:13	O
J	7:51	7:59	8:05	8:13	O
J	8:51	8:59	9:05	9:13	O
J	9:51	9:59	10:05	10:13	O

Route P



Route P

Weekday Loop

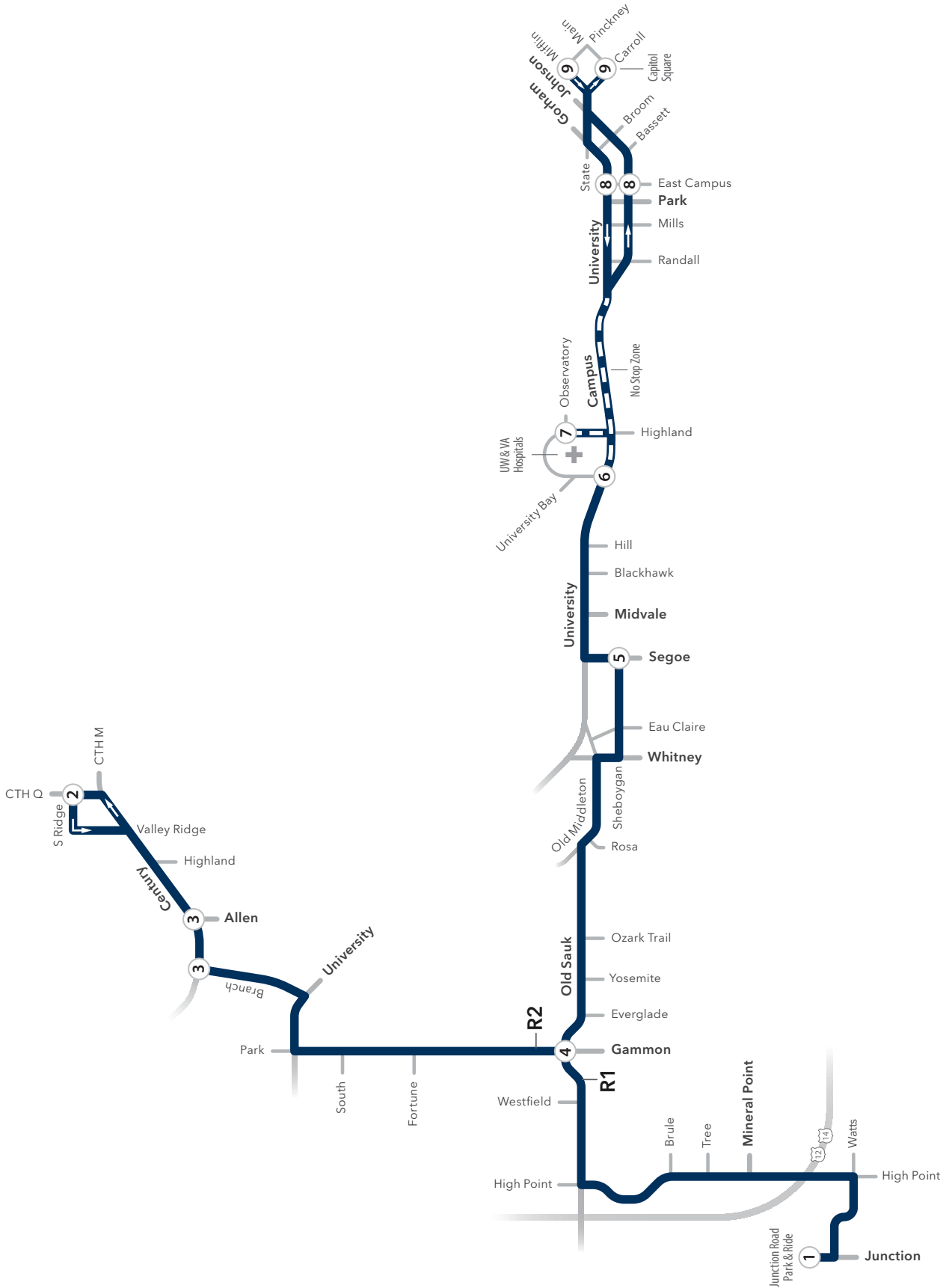
From Route	Independence at East Washington	Hayes at Portage	Anniversary at Hayes	Independence at East Washington	Becomes Route
	1	2	3	1	
GA	5:15	5:19	5:21	5:26	G
GA	5:35	5:39	5:41	5:46	G
G	6:05	6:09	6:11	6:16	G
G	6:35	6:39	6:41	6:46	G
G	7:05	7:09	7:11	7:16	G
G	7:35	7:39	7:41	7:46	G
G	8:05	8:09	8:11	8:16	G
G	8:35	8:39	8:41	8:46	G
G	9:05	9:09	9:11	9:16	G
G	9:35	9:39	9:41	9:46	G
G	10:05	10:09	10:11	10:16	G
G	10:35	10:39	10:41	10:46	G
G	11:05	11:09	11:11	11:16	G
G	11:35	11:39	11:41	11:46	G
G	12:05	12:09	12:11	12:16	G
G	12:35	12:39	12:41	12:46	G
G	1:05	1:09	1:11	1:16	G
G	1:35	1:39	1:41	1:46	G
G	2:05	2:09	2:11	2:16	G
G	2:35	2:39	2:41	2:46	G
G	3:05	3:09	3:11	3:16	G
G	3:35	3:39	3:41	3:46	G
G	4:05	4:09	4:11	4:16	G
G	4:35	4:39	4:41	4:46	G
G	5:05	5:09	5:11	5:16	G
G	5:35	5:39	5:41	5:46	G
G	6:05	6:09	6:11	6:16	G
G	6:35	6:39	6:41	6:46	G
G	7:05	7:09	7:11	7:16	G
G	7:35	7:39	7:41	7:46	G
G	8:05	8:09	8:11	8:16	G
G	8:35	8:39	8:41	8:46	G
G	9:05	9:09	9:11	9:16	G
G	9:35	9:39	9:41	9:46	G
G	10:05	10:09	10:11	10:16	G
G	10:35	10:39	10:41	10:46	G
G	11:05	11:09	11:11	11:16	GA
G	11:35	11:39	11:41	11:46	GA

Route P

Weekend Loop

From Route	Independence at East Washington	Hayes at Portage	Anniversary at Hayes	Independence at East Washington	Becomes Route
	1	2	3	1	
GA	5:45	5:49	5:51	5:56	G
G	6:15	6:19	6:21	6:26	G
G	6:35	6:39	6:41	6:46	G
G	7:05	7:09	7:11	7:16	G
G	7:35	7:39	7:41	7:46	G
G	8:05	8:09	8:11	8:16	G
G	8:35	8:39	8:41	8:46	G
G	9:05	9:09	9:11	9:16	G
G	9:35	9:39	9:41	9:46	G
G	10:05	10:09	10:11	10:16	G
G	10:35	10:39	10:41	10:46	G
G	11:05	11:09	11:11	11:16	G
G	11:35	11:39	11:41	11:46	G
G	12:05	12:09	12:11	12:16	G
G	12:35	12:39	12:41	12:46	G
G	1:05	1:09	1:11	1:16	G
G	1:35	1:39	1:41	1:46	G
G	2:05	2:09	2:11	2:16	G
G	2:35	2:39	2:41	2:46	G
G	3:05	3:09	3:11	3:16	G
G	3:35	3:39	3:41	3:46	G
G	4:05	4:09	4:11	4:16	G
G	4:35	4:39	4:41	4:46	G
G	5:05	5:09	5:11	5:16	G
G	5:35	5:39	5:41	5:46	G
G	6:05	6:09	6:11	6:16	G
G	6:35	6:39	6:41	6:46	G
G	7:05	7:09	7:11	7:16	G
G	7:35	7:39	7:41	7:46	G
G	8:05	8:09	8:11	8:16	G
G	8:35	8:39	8:41	8:46	G
G	9:05	9:09	9:11	9:16	G
G	9:35	9:39	9:41	9:46	G
G	10:05	10:09	10:11	10:16	G
G	10:35	10:39	10:41	10:46	G
G	11:05	11:09	11:11	11:16	GA

Route R



Route R

Weekday Eastbound

Junction Road Park & Ride or South Ridge // Capitol Square

From Route	Route Branch	Junction Road Park and Ride	South Ridge at Hwy Q	Century at Allen	Old Sauk at Gammon	Sheboygan at Segoe	University at University Bay	Highland at Observatory	Johnson at East Campus	Capitol Square Eastbound	Becomes Route
		1	2	3	4	5	6	7	8	9	
GA	R2	-	5:12	5:15	5:23	5:30	5:35	-	5:40	5:47	E
GA	R1	5:44	-	-	5:53	6:00	6:05	-	6:10	6:17	E
GA	R2	-	6:11	6:14	6:22	6:29	6:36	-	6:42	6:50	E
R	R1	6:38	-	-	6:50	6:59	7:06	-	7:12	7:20	E
R	R2	-	7:07	7:11	7:20	7:29	7:36	-	7:42	7:50	E
R	R1	7:37	-	-	7:49	7:58	8:06	-	8:12	8:20	E
GA/62	R	-	-	-	-	8:04	8:12	-	8:18	8:26	38
GA/62	R	-	-	-	-	8:25	8:33	-	8:39	8:47	38
R	R2	-	8:06	8:09	8:18	8:28	8:36	-	8:42	8:50	E
38	R	-	-	-	-	8:55	9:03	-	9:09	9:17	38
R	R1	8:36	-	-	8:48	8:58	9:06	-	9:12	9:20	E
38	R1	-	-	-	-	9:27	9:34	-	9:40	9:47	38
R	R	-	9:11	9:14	9:23	9:30	9:37	-	9:43	9:50	E
R	R1	9:43	-	-	9:53	10:00	10:07	-	10:13	10:20	E
R	R2	-	10:12	10:15	10:23	10:30	10:37	-	10:43	10:50	E
R	R1	10:43	-	-	10:53	11:00	11:07	-	11:13	11:20	E
R	R2	-	11:12	11:15	11:23	11:30	11:37	-	11:43	11:50	E
D	R1	11:43	-	-	11:53	12:00	12:07	-	12:13	12:20	E
R	R2	-	12:12	12:15	12:23	12:30	12:37	-	12:43	12:50	E
R	R1	12:43	-	-	12:53	1:00	1:07	-	1:13	1:20	E
R	R2	-	1:12	1:15	1:23	1:30	1:37	-	1:43	1:50	E
R	R1	1:43	-	-	1:53	2:00	2:07	-	2:13	2:20	E
R	R2	-	2:12	2:15	2:23	2:30	2:37	-	2:43	2:50	E
R	R1	2:43	-	-	2:53	3:00	3:07	-	3:13	3:20	E
R	R2	-	3:11	3:14	3:22	3:29	3:36	-	3:43	3:50	E
R	R1	3:41	-	-	3:52	3:59	4:06	-	4:13	4:20	E
R	R2	-	4:10	4:14	4:22	4:29	4:36	-	4:43	4:50	E
R	R1	4:42	-	-	4:53	5:00	5:07	-	5:13	5:20	E
R	R2	-	5:10	5:14	5:23	5:30	5:37	-	5:43	5:50	E
R	R1	5:43	-	-	5:54	6:01	6:07	-	6:13	6:20	E
R	R2	-	6:14	6:17	6:24	6:31	6:37	-	6:43	6:50	GA
R	R1	6:44	-	-	6:54	7:01	7:07	-	7:13	7:20	E
R	R2	-	7:15	7:18	7:25	7:31	7:37	-	7:43	7:50	F
R	R1	7:39	-	-	7:48	7:54	8:00	8:05	-	-	C

Dark shaded trips do not operate on holidays or when UW is not in session

Route R

Weekday Eastbound (CONTINUED)

Junction Road Park & Ride or South Ridge // Capitol Square

From Route	Route Branch	Junction Road Park and Ride	South Ridge at Hwy Q	Century at Allen	Old Sauk at Gammon	Sheboygan at Segoe	University at University Bay	Highland at Observatory	Johnson at East Campus	Capitol Square Eastbound	Becomes Route
		1	2	3	4	5	6	7	8	9	
R	R2	-	8:08	8:11	8:18	8:24	8:30	8:35	-	-	C
R	R1	8:39	-	-	8:48	8:54	9:00	9:05	-	-	C
R	R2	-	9:08	9:11	9:18	9:24	9:30	9:35	-	-	C
R	R1	9:39	-	-	9:48	9:54	10:00	10:05	-	-	C
R	R2	-	10:08	10:11	10:18	10:24	10:30	10:35	-	-	C
R	R1	10:40	-	-	10:49	10:55	11:00	11:05	-	-	C
R	R2	-	11:09	11:12	11:19	11:25	11:30	11:35	-	-	C
R	R1	11:40	-	-	11:49	11:55	12:00	12:05	-	-	C

Route R

Weekday Westbound

Capitol Square // Junction Road Park & Ride or South Ridge

From Route	Route Branch	Capitol Square Westbound	University at East Campus	Highland at Observatory	University at University Bay	Sheboygan at Segoe	Old Sauk at Gammon	Century at Branch	South Ridge at Hwy Q	Junction Road Park and Ride	Becomes Route
		9	8	7	6	5	4	3	2	1	
GA	R1	5:42	5:47	-	5:53	5:59	6:05	-	-	6:16	R
E	R2	6:09	6:14	-	6:20	6:26	6:32	6:39	6:45	-	R
E	R1	6:37	6:44	-	6:52	6:59	7:05	-	-	7:16	R
E	R2	7:10	7:17	-	7:25	7:32	7:38	7:45	7:51	-	R
E	R1	7:40	7:47	-	7:55	8:02	8:08	-	-	8:19	R
E	R2	8:10	8:17	-	8:25	8:32	8:38	8:45	8:51	-	R
E	R1	8:40	8:47	-	8:55	9:02	9:08	-	-	9:19	R
E	R2	9:08	9:15	-	9:23	9:30	9:36	9:43	9:49	-	R
E	R1	9:39	9:46	-	9:53	10:00	10:06	-	-	10:17	R
E	R2	10:08	10:15	-	10:22	10:29	10:35	10:42	10:48	-	R
E	R1	10:38	10:45	-	10:52	10:59	11:05	-	-	11:16	D
E	R2	11:08	11:15	-	11:22	11:29	11:35	11:42	11:48	-	R
E	R1	11:38	11:45	-	11:52	11:59	12:05	-	-	12:16	R
E	R2	12:08	12:15	-	12:22	12:29	12:35	12:42	12:48	-	R
E	R1	12:38	12:45	-	12:52	12:59	1:05	-	-	1:16	R
E	R2	1:08	1:15	-	1:22	1:29	1:35	1:42	1:48	-	R
E	R1	1:38	1:45	-	1:52	1:59	2:05	-	-	2:16	R
E	R2	2:08	2:15	-	2:22	2:29	2:35	2:43	2:49	-	R
E	R1	2:38	2:46	-	2:54	3:02	3:09	-	-	3:21	R
E	R2	3:08	3:16	-	3:24	3:32	3:39	3:47	3:53	-	R
E	R1	3:38	3:46	-	3:54	4:02	4:09	-	-	4:21	R
GA	R2	4:08	4:16	-	4:25	4:34	4:41	4:49	4:55	-	R
GA/63	R	-	4:33	-	4:42	4:51	-	-	-	-	38
E	R1	4:40	4:48	-	4:57	5:06	5:13	-	-	5:25	R
38	R	4:55	5:03	-	5:11	5:20	-	-	-	-	GA
E	R2	5:10	5:18	-	5:26	5:35	5:42	5:50	5:56	-	R
38	R	5:25	5:33	-	5:41	5:50	-	-	-	-	GA
E	R1	5:37	5:45	-	5:53	6:02	6:08	-	-	6:20	R
E	R2	6:07	6:14	-	6:21	6:28	6:34	6:41	6:47	-	R
E	R1	6:37	6:44	-	6:51	6:58	7:04	-	-	7:16	R
75	R2	7:07	7:14	-	7:21	7:28	7:34	7:41	7:47	-	R
C	R1	-	-	7:55	7:57	8:03	8:09	-	-	8:20	R
C	R2	-	-	8:25	8:27	8:33	8:39	8:46	8:51	-	R
C	R1	-	-	8:55	8:57	9:03	9:09	-	-	9:20	R

Dark shaded trips do not operate on holidays or when UW is not in session

Route R

Weekday Westbound (CONTINUED)

Capitol Square // Junction Road Park & Ride or South Ridge

From Route	Route Branch	Capitol Square Westbound	University at East Campus	Highland at Observatory	University at University Bay	Sheboygan at Segoe	Old Sauk at Gammon	Century at Branch	South Ridge at Hwy Q	Junction Road Park and Ride	Becomes Route
		9	8	7	6	5	4	3	2	1	
C	R2	-	-	9:25	9:27	9:33	9:39	9:46	9:51	-	R
C	R1	-	-	9:55	9:57	10:03	10:09	-	-	10:20	R
C	R2	-	-	10:25	10:27	10:33	10:39	10:46	10:51	-	R
C	R1	-	-	10:55	10:57	11:03	11:09	-	-	11:20	R
C	R2	-	-	11:25	11:27	11:33	11:39	11:46	11:51	-	GA
C	R1	-	-	11:55	11:57	12:03	12:09	-	-	12:20	GA

Route R

Weekend Eastbound

Junction Road Park & Ride or South Ridge // Highland

From Route	Route Branch	Junction Road Park and Ride	South Ridge at Hwy Q	Century at Allen	Old Sauk at Gammon	Sheboygan at Segoe	University at University Bay	Highland at Observatory	Becomes Route
		①	②	③	④	⑤	⑥	⑦	
GA	R2	-	6:10	6:13	6:20	6:26	6:31	6:35	C
GA	R1	6:41	-	-	6:50	6:56	7:01	7:05	C
R	R2	-	7:10	7:13	7:20	7:26	7:31	7:35	C
R	R1	7:41	-	-	7:50	7:56	8:01	8:05	C
R	R2	-	8:10	8:13	8:20	8:26	8:31	8:35	C
R	R1	8:40	-	-	8:49	8:55	9:01	9:05	C
R	R2	-	9:08	9:11	9:19	9:25	9:31	9:35	C
R	R1	9:39	-	-	9:49	9:55	10:01	10:05	C
R	R2	-	10:08	10:11	10:19	10:25	10:31	10:35	C
R	R1	10:38	-	-	10:48	10:54	11:01	11:05	C
R	R2	-	11:07	11:10	11:18	11:24	11:31	11:35	C
R	R1	11:38	-	-	11:48	11:54	12:01	12:05	C
R	R2	-	12:07	12:10	12:18	12:24	12:31	12:35	C
R	R1	12:38	-	-	12:48	12:54	1:01	1:05	C
R	R2	-	1:07	1:10	1:18	1:24	1:31	1:35	C
R	R1	1:38	-	-	1:48	1:54	2:01	2:05	C
R	R2	-	2:07	2:10	2:18	2:24	2:31	2:35	C
R	R1	2:38	-	-	2:48	2:54	3:01	3:05	C
R	R2	-	3:08	3:11	3:18	3:24	3:31	3:35	C
R	R1	3:38	-	-	3:48	3:54	4:01	4:05	C
R	R2	-	4:08	4:11	4:18	4:24	4:31	4:35	C
R	R1	4:38	-	-	4:48	4:54	5:01	5:05	C
R	R2	-	5:08	5:11	5:18	5:24	5:31	5:35	C
R	R1	5:39	-	-	5:49	5:55	6:01	6:05	C
R	R2	-	6:09	6:12	6:19	6:25	6:31	6:35	C
R	R1	6:39	-	-	6:49	6:55	7:01	7:05	C
R	R2	-	7:09	7:12	7:19	7:25	7:31	7:35	C
R	R1	7:39	-	-	7:49	7:55	8:01	8:05	C
R	R2	-	8:09	8:12	8:19	8:25	8:31	8:35	C
R	R1	8:40	-	-	8:50	8:56	9:01	9:05	C
R	R2	-	9:11	9:14	9:20	9:26	9:31	9:35	C
R	R1	9:40	-	-	9:50	9:56	10:01	10:05	C
R	R2	-	10:11	10:14	10:20	10:26	10:31	10:35	C

Route R

Weekend Westbound

Highland // Junction Road Park & Ride or South Ridge

From Route	Route Branch	Highland at Observatory	University at University Bay	Sheboygan at Segoe	Old Sauk at Gammon	Century at Branch	South Ridge at Hwy Q	Junction Road Park and Ride	Becomes Route
		7	6	5	4	3	2	1	
C	R2	6:24	6:25	6:30	6:36	6:43	6:48	-	R
C	R1	6:54	6:55	7:00	7:06	-	-	7:19	R
C	R2	7:24	7:25	7:30	7:36	7:43	7:48	-	R
C	R1	7:54	7:55	8:00	8:06	-	-	8:19	R
C	R2	8:24	8:25	8:30	8:36	8:43	8:48	-	R
C	R1	8:54	8:55	9:00	9:06	-	-	9:19	R
C	R2	9:24	9:25	9:31	9:37	9:44	9:49	-	R
C	R1	9:54	9:55	10:01	10:07	-	-	10:20	R
C	R2	10:24	10:25	10:31	10:37	10:44	10:49	-	R
C	R1	10:54	10:55	11:01	11:07	-	-	11:20	R
C	R2	11:24	11:25	11:31	11:37	11:44	11:49	-	R
C	R1	11:54	11:55	12:01	12:07	-	-	12:20	R
C	R2	12:24	12:25	12:31	12:37	12:44	12:49	-	R
C	R1	12:54	12:55	1:01	1:07	-	-	1:20	R
C	R2	1:24	1:25	1:31	1:37	1:44	1:49	-	R
C	R1	1:54	1:55	2:01	2:07	-	-	2:20	R
C	R2	2:24	2:25	2:31	2:37	2:44	2:49	-	R
C	R1	2:54	2:55	3:01	3:07	-	-	3:20	R
C	R2	3:24	3:25	3:31	3:37	3:44	3:49	-	R
C	R1	3:54	3:55	4:01	4:07	-	-	4:20	R
C	R2	4:24	4:25	4:31	4:37	4:44	4:49	-	R
C	R1	4:54	4:55	5:01	5:07	-	-	5:20	R
C	R2	5:24	5:25	5:31	5:37	5:44	5:49	-	R
C	R1	5:54	5:55	6:01	6:07	-	-	6:20	R
C	R2	6:24	6:25	6:31	6:37	6:44	6:49	-	R
C	R1	6:54	6:55	7:01	7:07	-	-	7:20	R
C	R2	7:24	7:25	7:31	7:37	7:44	7:49	-	R
C	R1	7:54	7:55	8:01	8:07	-	-	8:20	R
C	R2	8:24	8:25	8:31	8:37	8:44	8:49	-	R
C	R1	8:54	8:55	9:01	9:07	-	-	9:20	R
C	R2	9:24	9:25	9:30	9:36	9:43	9:48	-	R
C	R1	9:54	9:55	10:00	10:06	-	-	10:19	GA
C	R2	10:24	10:25	10:30	10:36	10:43	10:48	-	GA

Route S



Route S

Weekday Loop

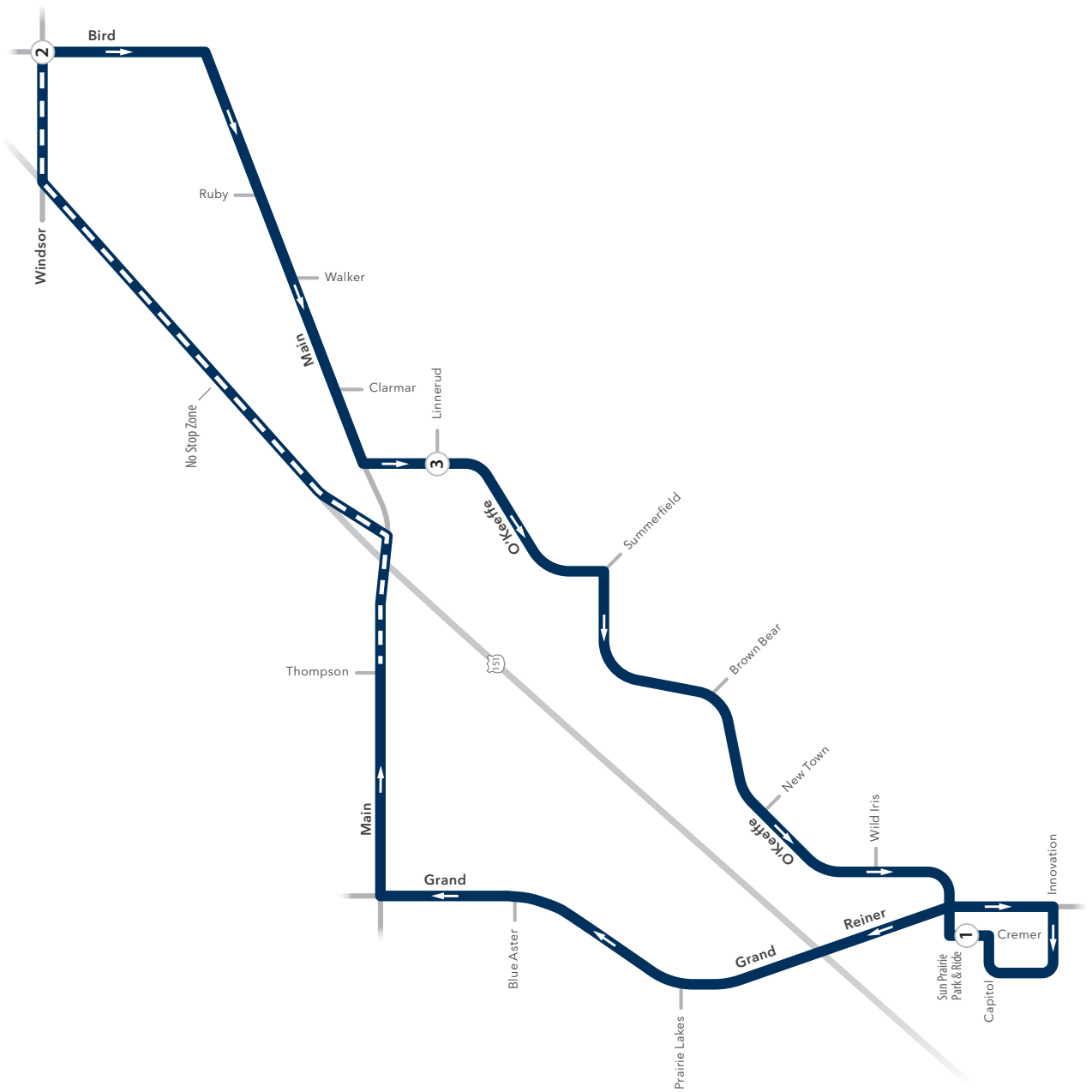
From Route	Cremer at O'Keefe	O'Keefe at Linnerud	Grove at Main	Tower at Bristol	Windsor at Bird	Grand at Windsor	Cremer at O'Keefe	Becomes Route
	1	2	3	4	5	6	1	
GA	-	-	-	-	6:00	6:06	6:17	S
S	6:25	6:31	6:38	6:44	6:48	6:54	7:05	W
W	7:25	7:31	7:39	7:45	7:49	7:55	8:07	W
W	8:25	8:31	8:39	8:45	8:49	8:55	9:07	W
W	9:25	9:31	9:38	9:44	9:48	9:54	10:06	W
W	10:25	10:31	10:38	10:44	10:48	10:54	11:06	W
W	11:25	11:31	11:38	11:44	11:48	11:54	12:06	W
W	12:25	12:31	12:38	12:44	12:48	12:54	1:06	W
W	1:25	1:31	1:39	1:45	1:49	1:55	2:08	W
W	2:25	2:31	2:39	2:45	2:49	2:55	3:08	W
W	3:25	3:31	3:39	3:45	3:49	3:55	4:08	W
W	4:25	4:31	4:40	4:47	4:51	4:57	5:11	W
W	5:25	5:31	5:40	5:47	5:51	5:57	6:11	W
W	6:25	6:31	6:40	6:46	6:50	6:56	7:09	S
S	7:25	7:31	7:39	7:44	7:48	7:54	8:06	GA

Route S

Weekend Loop

From Route	Cremer at O'Keefe	O'Keefe at Linnerud	Grove at Main	Tower at Bristol	Windsor at Bird	Grand at Windsor	Cremer at O'Keefe	Becomes Route
	1	2	3	4	5	6	1	
GA	-	-	-	-	6:00	6:06	6:17	S
S	6:25	6:31	6:38	6:44	6:48	6:54	7:05	W
W	7:25	7:31	7:39	7:45	7:49	7:55	8:07	W
W	8:25	8:31	8:39	8:45	8:49	8:55	9:07	W
W	9:25	9:31	9:38	9:44	9:48	9:54	10:06	W
W	10:25	10:31	10:38	10:44	10:48	10:54	11:06	W
W	11:25	11:31	11:38	11:44	11:48	11:54	12:06	W
W	12:25	12:31	12:38	12:44	12:48	12:54	1:06	W
W	1:25	1:31	1:39	1:45	1:49	1:55	2:08	W
W	2:25	2:31	2:39	2:45	2:49	2:55	3:08	W
W	3:25	3:31	3:39	3:45	3:49	3:55	4:08	W
W	4:25	4:31	4:40	4:47	4:51	4:57	5:11	W
W	5:25	5:31	5:40	5:47	5:51	5:57	6:11	W
W	6:25	6:31	6:40	6:46	6:50	6:56	7:09	S
S	7:25	7:31	7:39	7:44	7:48	7:54	8:06	GA

Route W



Route W

Weekday Loop

From Route	Sun Prairie Park and Ride	Windsor at Bird	O'Keefe at Linnerud	Sun Prairie Park and Ride	Becomes Route
	①	②	③	①	
GA	6:20	6:29	6:35	6:44	W
W	6:50	6:59	7:05	7:14	S
S	7:20	7:29	7:35	7:44	W
W	7:50	7:59	8:05	8:14	S
S	8:20	8:29	8:35	8:44	W
W	8:50	8:59	9:05	9:14	S
S	9:20	9:29	9:35	9:44	W
W	9:50	9:59	10:05	10:14	S
S	10:20	10:29	10:35	10:44	W
W	10:50	10:59	11:05	11:14	S
S	11:20	11:29	11:35	11:44	W
W	11:50	11:59	12:05	12:14	S
S	12:20	12:29	12:35	12:44	W
W	12:50	12:59	1:05	1:14	S
S	1:20	1:29	1:35	1:44	W
W	1:50	1:59	2:05	2:14	S
S	2:20	2:29	2:35	2:44	W
W	2:50	2:59	3:05	3:14	S
S	3:20	3:29	3:35	3:44	W
W	3:50	3:59	4:05	4:14	S
S	4:20	4:30	4:36	4:45	W
W	4:50	5:00	5:06	5:15	S
S	5:20	5:30	5:36	5:45	W
W	5:50	6:00	6:06	6:15	S
S	6:20	6:29	6:35	6:44	W
W	6:50	6:59	7:05	7:14	GA

Route 28

Weekday Eastbound

University Row // Sherman

From Route	Whitney at University	Sheboygan at Segoe	University Bay at University	Johnson at East Campus	Johnson at Blair	Johnson at Ingersoll	Sherman at Marston	Becomes Route
	①	②	③	④	⑤	⑥	⑦	
GA	6:34	6:37	6:44	6:58	7:03	7:06	7:08	28
28	7:02	7:05	7:14	7:28	7:33	7:36	7:38	28
28	7:32	7:35	7:44	7:58	8:03	8:06	8:08	28
28	8:01	8:04	8:13	8:28	8:33	8:36	8:38	28
28	8:31	8:34	8:43	8:58	9:03	9:06	9:08	28
28	9:01	9:04	9:13	9:28	9:33	9:36	9:38	28
28	9:34	9:37	9:44	9:58	10:03	10:06	10:08	28
28	10:04	10:07	10:14	10:28	10:33	10:36	10:38	28
28	10:34	10:37	10:44	10:58	11:03	11:07	11:09	28
28	11:04	11:07	11:14	11:28	11:33	11:37	11:39	28
28	11:34	11:37	11:44	11:58	12:03	12:07	12:09	28
28	12:04	12:07	12:14	12:28	12:33	12:37	12:39	28
28	12:34	12:37	12:44	12:58	1:03	1:07	1:09	28
28	1:04	1:07	1:14	1:28	1:33	1:37	1:39	28
28	1:34	1:37	1:44	1:58	2:04	2:08	2:10	28
28	2:04	2:07	2:14	2:28	2:34	2:38	2:41	28
28	2:33	2:36	2:43	2:58	3:04	3:08	3:11	28
28	3:03	3:06	3:13	3:28	3:34	3:38	3:41	28
28	3:33	3:36	3:43	3:58	4:06	4:10	4:13	28
63	-	-	-	4:15	4:23	4:27	4:30	28
28	4:02	4:05	4:12	4:28	4:36	4:40	4:43	28
63	-	-	4:27	4:43	4:51	4:55	4:58	28
28	4:32	4:35	4:42	4:58	5:06	5:10	5:13	28
28	-	-	4:58	5:13	5:21	5:25	5:28	28
28	5:03	5:06	5:13	5:28	5:36	5:40	5:43	28
28	-	-	5:28	5:43	5:51	5:55	5:58	28
28	5:33	5:36	5:43	5:58	6:06	6:09	6:11	28

Dark shaded trips do not operate on holidays or when UW is not in session

Route 28

Weekday Westbound

Sherman // University Row

From Route	Sherman at Marston	Fordem at McGuire	Gorham at Ingersoll	Gorham at Blair	University at East Campus	University Bay at University	Sheboygan at Segoe	Whitney at University	Becomes Route
	7	8	6	5	4	3	2	1	
GA	6:17	6:19	6:23	6:26	6:31	6:42	6:49	6:54	28
GA	6:46	6:48	6:53	6:56	7:01	7:14	7:21	7:26	28
28	7:14	7:16	7:21	7:24	7:31	7:44	7:51	7:56	28
28	7:42	7:44	7:49	7:54	8:01	8:13	8:20	8:25	28
60	8:03	8:05	8:10	8:15	8:22	8:34	-	-	28
60	8:09	8:11	8:16	8:21	8:28	8:40	-	-	28
28	8:12	8:14	8:19	8:24	8:31	8:43	8:50	8:55	28
60	8:24	8:26	8:31	8:36	8:43	8:55	-	-	28
60	8:27	8:29	8:34	8:39	8:46	8:58	-	-	28
28	8:42	8:44	8:49	8:54	9:01	9:13	9:20	9:25	28
28	-	-	-	9:06	9:13	9:25	-	-	28
28	8:58	9:00	9:05	9:09	9:16	9:28	-	-	28
28	-	-	-	9:21	9:28	9:40	-	-	GA
28	9:13	9:15	9:20	9:24	9:31	9:43	9:50	9:55	28
28	9:28	9:30	9:35	9:39	9:46	9:58	-	-	28
28	-	-	-	9:45	9:52	10:04	-	-	28
28	9:43	9:45	9:50	9:54	10:01	10:13	10:20	10:25	28
28	9:58	10:00	10:05	10:09	10:16	10:28	-	-	GA
28	10:13	10:15	10:20	10:24	10:31	10:43	10:50	10:55	28
28	-	-	-	10:36	10:43	10:55	-	-	GA
28	10:28	10:30	10:35	10:39	10:46	10:58	-	-	GA
28	10:43	10:45	10:50	10:54	11:01	11:13	11:20	11:25	28
28	11:14	11:16	11:21	11:24	11:31	11:43	11:50	11:55	28
28	11:44	11:46	11:51	11:54	12:01	12:13	12:20	12:25	28
28	12:14	12:16	12:21	12:24	12:31	12:43	12:50	12:55	28
28	12:44	12:46	12:51	12:54	1:01	1:13	1:20	1:25	28
28	1:14	1:16	1:21	1:24	1:31	1:43	1:50	1:55	28
28	1:45	1:47	1:52	1:55	2:01	2:13	2:20	2:25	28
28	2:15	2:17	2:22	2:25	2:31	2:43	2:51	2:56	28
28	2:45	2:47	2:52	2:55	3:01	3:15	3:24	3:29	28
28	3:15	3:17	3:22	3:25	3:31	3:45	3:54	3:59	28
28	3:45	3:47	3:52	3:55	4:01	4:15	4:24	4:29	28
28	4:15	4:17	4:22	4:25	4:31	4:45	4:54	4:59	28
28	4:30	4:32	4:37	-	-	-	-	-	28

Dark shaded trips do not operate on holidays or when UW is not in session

Route 28

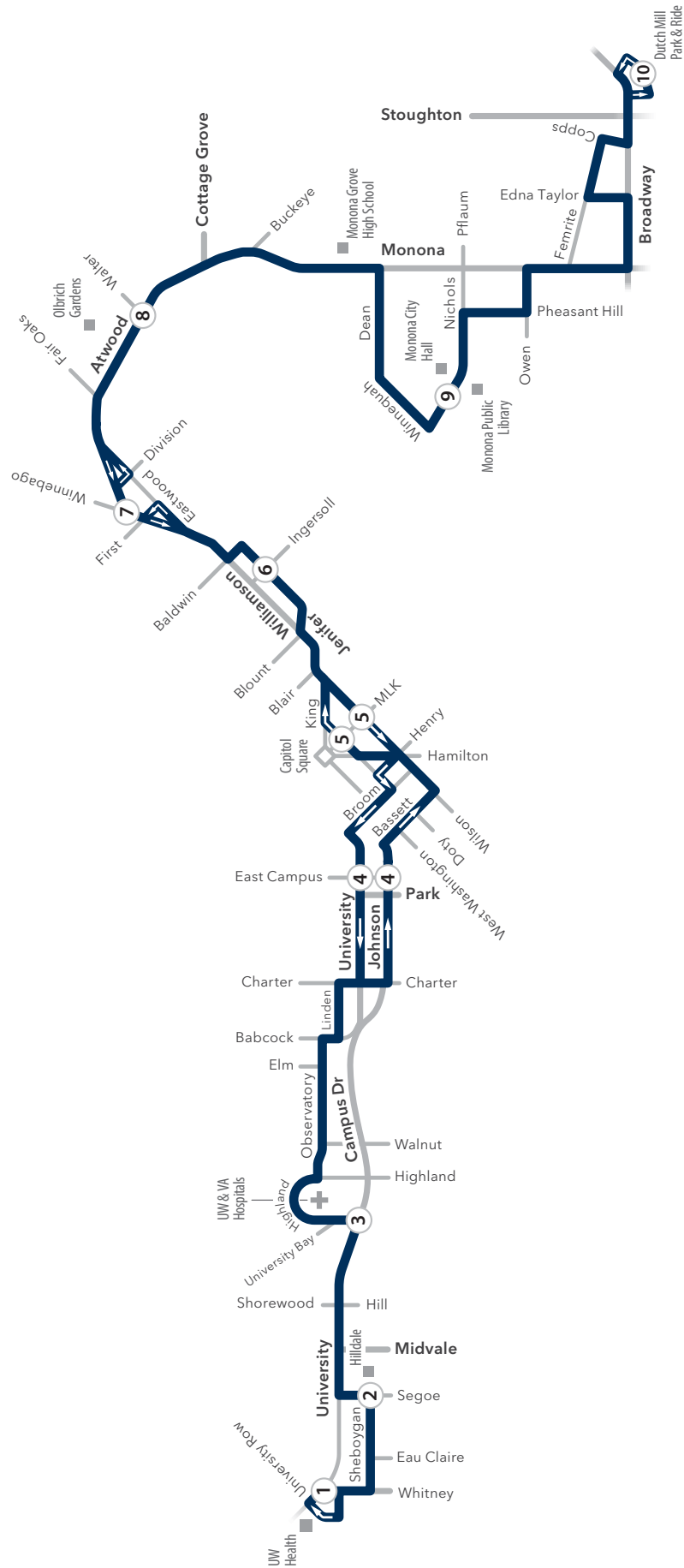
Weekday Westbound (CONTINUED)

Sherman // University Row

From Route	Sherman at Marston	Fordem at McGuire	Gorham at Ingersoll	Gorham at Blair	University at East Campus	University Bay at University	Sheboygan at Segoe	Whitney at University	Becomes Route
	7	8	6	5	4	3	2	1	
28	4:45	4:47	4:52	4:55	5:01	5:15	5:24	5:29	28
28	4:58	5:00	5:04	-	-	-	-	-	28
28	5:16	5:18	5:22	5:25	5:31	5:45	5:54	5:59	GA
28	5:28	5:30	5:34	-	-	-	-	-	GA
28	5:43	5:45	5:49	-	-	-	-	-	GA
28	5:58	6:00	6:04	-	-	-	-	-	GA
28	6:11	6:13	6:17	-	-	-	-	-	GA

Dark shaded trips do not operate on holidays or when UW is not in session

Route 38



Route 38

Weekday Eastbound

University Row // Dutch Mill Park & Ride

From Route	Whitney at University	Sheboygan at Segoe	University Bay at University	Johnson at E Campus	Doty at MLK Jr.	Jenifer at Ingersoll	Nichols at Monona Center	Dutch Mill Park and Ride	Becomes Route
	1	2	3	4	5	6	7	8	
GA	6:49	6:52	6:59	7:13	7:19	7:25	7:41	7:54	38
38	7:17	7:20	7:29	7:43	7:49	7:55	-	-	38
38	7:46	7:49	7:58	8:13	8:19	8:25	8:41	8:54	38
38	8:16	8:19	8:28	8:43	8:49	8:55	-	-	38
38	8:46	8:49	8:58	9:13	9:19	9:25	9:41	9:54	38
38	9:17	9:20	9:29	9:43	9:49	9:55	-	-	38
38	9:49	9:52	9:59	10:13	10:19	10:25	10:41	10:54	38
38	10:19	10:22	10:29	10:43	10:49	10:55	-	-	38
38	10:49	10:52	10:59	11:13	11:20	11:26	11:42	11:55	38
38	11:19	11:22	11:29	11:43	11:50	11:56	-	-	38
38	11:49	11:52	11:59	12:13	12:20	12:26	12:42	12:55	38
38	12:19	12:22	12:29	12:43	12:50	12:56	-	-	38
38	12:49	12:52	12:59	1:13	1:20	1:26	1:42	1:55	38
38	1:19	1:22	1:29	1:43	1:50	1:56	-	-	38
38	1:49	1:52	1:59	2:13	2:21	2:27	2:43	2:57	38
38	2:18	2:21	2:28	2:43	2:51	2:57	-	-	38
38	2:48	2:51	2:58	3:13	3:21	3:27	3:44	3:58	38
38	3:18	3:21	3:28	3:43	3:52	3:59	-	-	38
38	3:47	3:50	3:57	4:13	4:22	4:29	4:46	5:00	38
63	-	-	-	4:28	4:37	4:44	-	-	R
38	4:17	4:20	4:27	4:43	4:52	4:59	-	-	38
62	-	-	4:42	4:58	5:07	5:14	-	-	R
38	4:48	4:51	4:58	5:13	5:22	5:29	5:46	6:00	GA
R	-	-	5:13	5:28	5:37	5:43	-	-	GA
38	5:18	5:21	5:28	5:43	5:51	5:57	-	-	GA
38	5:49	5:52	5:59	6:13	6:21	6:27	6:43	6:56	GA

Dark shaded trips do not operate on holidays or when UW is not in session

Route 38

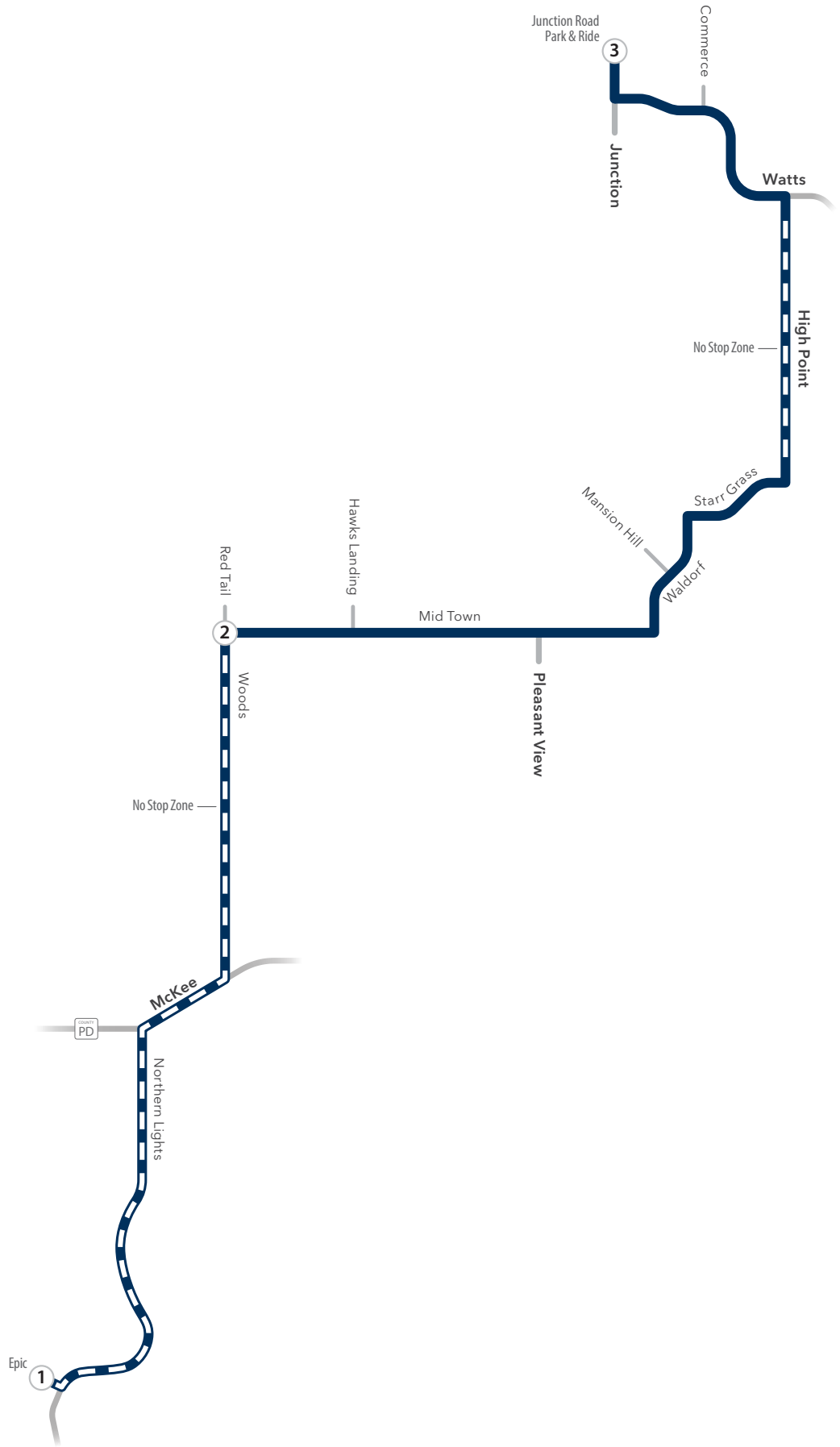
Weekday Westbound

Dutch Mill Park & Ride // University Row

From Route	Dutch Mill Park and Ride	Nichols at Monona Center	Jenifer at Ingersoll	Wilson at MLK Jr.	University at E Campus	University Bay at University	Sheboygan at Segoe	Whitney at University	Becomes Route
	8	7	6	5	4	3	2	1	
GA	6:03	6:13	6:29	6:35	6:41	6:52	6:59	7:04	38
GA	-	-	7:04	7:10	7:16	7:29	7:36	7:41	38
GA	7:03	7:14	7:31	7:38	7:46	7:59	8:06	8:11	38
38	-	-	8:01	8:08	8:16	8:28	8:35	8:40	38
63	-	-	-	8:20	8:28	8:40	-	-	38
60	-	-	8:16	8:23	8:31	8:43	-	-	R
63	-	-	-	8:35	8:43	8:55	-	-	38
38	8:03	8:14	8:31	8:38	8:46	8:58	9:05	9:10	38
R	-	-	8:46	8:53	9:01	9:13	-	-	R
38	-	-	-	9:05	9:13	9:25	-	-	38
38	-	-	9:01	9:08	9:16	9:28	9:35	9:40	38
38	-	-	-	9:20	9:28	9:40	-	-	GA
R	-	-	9:17	9:24	9:31	9:43	-	-	GA
38	9:05	9:16	9:32	9:39	9:46	9:58	10:05	10:10	38
38	-	-	-	9:42	9:49	10:01	-	-	GA
R	-	-	9:47	9:54	10:01	10:13	-	-	38
38	-	-	10:02	10:09	10:16	10:28	10:35	10:40	38
R	-	-	10:17	10:24	10:31	10:43	-	-	GA
38	-	-	-	10:36	10:43	10:55	-	-	GA
38	10:05	10:16	10:32	10:39	10:46	10:58	11:05	11:10	38
38	-	-	11:02	11:09	11:16	11:28	11:35	11:40	38
38	11:05	11:16	11:32	11:39	11:46	11:58	12:05	12:10	38
38	-	-	12:02	12:09	12:16	12:28	12:35	12:40	38
38	12:05	12:16	12:32	12:39	12:46	12:58	1:05	1:10	38
38	-	-	1:02	1:09	1:16	1:28	1:35	1:40	38
38	1:05	1:16	1:32	1:39	1:46	1:58	2:05	2:10	38
38	-	-	2:02	2:09	2:16	2:28	2:35	2:40	38
38	2:05	2:16	2:32	2:39	2:46	2:58	3:06	3:11	38
38	-	-	3:02	3:09	3:16	3:30	3:39	3:44	38
38	3:05	3:16	3:32	3:39	3:46	4:00	4:09	4:14	38
38	-	-	4:04	4:11	4:18	4:32	4:41	4:46	38
38	4:07	4:18	4:34	4:41	4:48	5:02	5:11	5:16	38
38	-	-	5:05	5:11	5:18	5:32	5:41	5:46	38
38	5:08	5:19	5:35	5:41	5:48	6:02	6:09	6:14	38

Dark shaded trips do not operate on holidays or when UW is not in session

Route 55



Route 55

Weekday Northbound

Epic // Junction Road Park & Ride

From Route	Epic	Mid Town at Woods	Junction Road Park and Ride	Becomes Route
	③	②	①	
75	6:55	7:01	7:13	55
75	7:25	7:31	7:43	55
75	7:55	8:01	8:13	55
75	8:15	8:21	8:33	GA
75	8:30	8:36	8:48	GA
75	9:00	9:06	9:18	GA
75	4:15	4:21	4:33	55
75	4:45	4:51	5:03	55
75	5:15	5:21	5:33	55
75	5:45	5:51	6:03	55
75	6:25	6:31	6:43	GA

Route 55

Weekday Southbound

Junction Road Park & Ride// Epic

From Route	Junction Road Park and Ride	Woods at Mid Town	Epic	Becomes Route
	①	②	③	
GA	6:27	6:36	6:45	75
GA	6:57	7:06	7:15	75
55	7:27	7:36	7:45	75
55	7:57	8:06	8:15	75
55	8:27	8:36	8:45	75
55	4:42	4:51	5:00	75
GA	4:57	5:06	5:15	75
55	5:12	5:21	5:30	75
55	5:42	5:51	6:00	75
55	6:12	6:21	6:30	75

Route 65

Weekday Northbound

Research Park // Marsh

From Route	Research Park at Lacy	Lacy at Central Park Place	Rimrock at Rusk	University at East Campus	Marsh at Lot 76	Becomes Route
	①	②	③	④	⑤	
GA	6:10	6:16	6:25	6:34	6:46	65
GA	6:40	6:46	6:55	7:04	7:16	65
J	7:07	7:13	7:23	7:34	7:49	GA
65	7:37	7:43	7:53	8:04	8:19	GA
65	8:07	8:13	8:23	8:34	8:49	GA
65	4:31	4:37	4:45	4:56	5:09	65
65	5:01	5:07	5:15	5:26	5:39	65

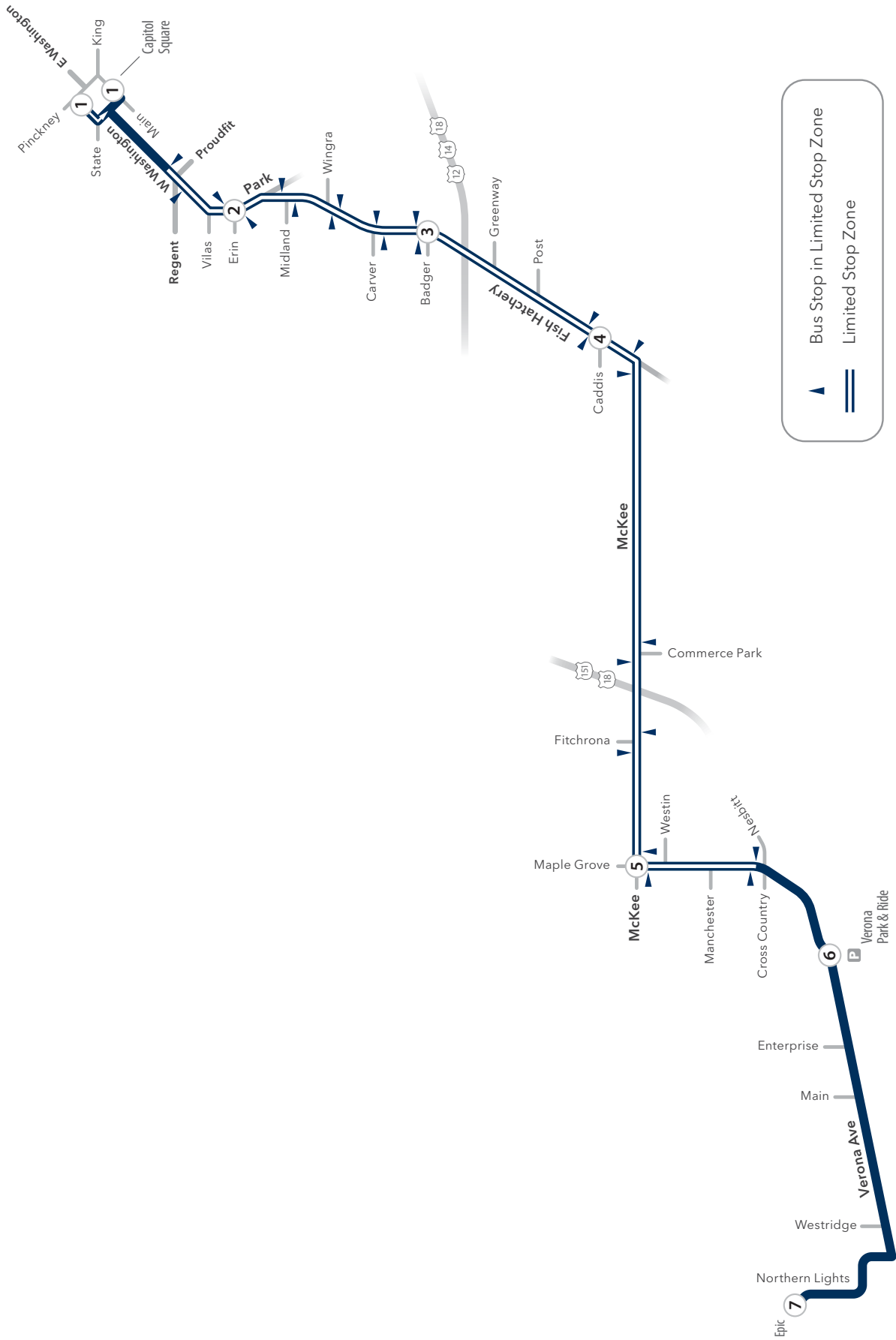
Route 65

Weekday Southbound

Marsh // Research Park

From Route	Marsh at Lot 76	Johnson at East Campus	Rimrock at Rusk	Lacy at Central Park Place	Research Park at Lacy	Becomes Route
	⑤	④	③	②	①	
65	6:50	6:58	7:08	7:16	7:27	65
65	7:20	7:29	7:39	7:47	7:58	65
GA	3:40	3:53	4:03	4:13	4:25	65
GA	4:10	4:23	4:33	4:43	4:55	65
E	4:40	4:53	5:03	5:13	5:25	GA
65	5:13	5:26	5:36	5:45	5:56	GA
65	5:43	5:53	6:02	6:11	6:22	GA

Route 75



Route 75

Weekday Eastbound

Epic // Capitol Square

From Route	Epic	Verona at Maple Grove	McKee at Maple Grove	Fish Hatchery at Caddis	Fish Hatchery at Badger	Park at Erin	Capitol Square Eastbound	Becomes Route
	7	6	5	4	3	2	1	
55	6:50	6:59	7:05	7:14	7:19	7:24	7:33	75
75	7:10	7:19	7:25	7:34	-	-	-	75
55	7:20	7:29	7:35	7:44	7:49	7:54	8:03	75
55	7:50	7:59	8:05	8:14	8:19	8:24	8:33	GA
75	8:10	8:19	8:25	8:34	-	-	-	75
55	8:20	8:29	8:35	8:44	8:49	8:54	9:03	GA
55	8:50	8:59	9:05	9:14	9:19	9:24	9:33	GA
75	9:15	9:24	9:30	9:39	9:44	9:49	9:58	GA
GA	4:45	4:54	5:00	5:09	5:14	5:19	5:28	75
55	5:05	5:14	5:20	5:29	5:34	5:39	5:48	GA
75	5:10	5:19	5:25	5:34	5:39	5:44	5:53	GA
55	5:20	5:29	5:35	5:44	5:49	5:54	6:03	GA
55	5:35	5:44	5:50	5:59	6:04	6:09	6:18	GA
55	6:05	6:14	6:20	6:29	6:34	6:39	6:48	R
55	6:35	6:44	6:50	6:59	7:04	7:09	7:18	F

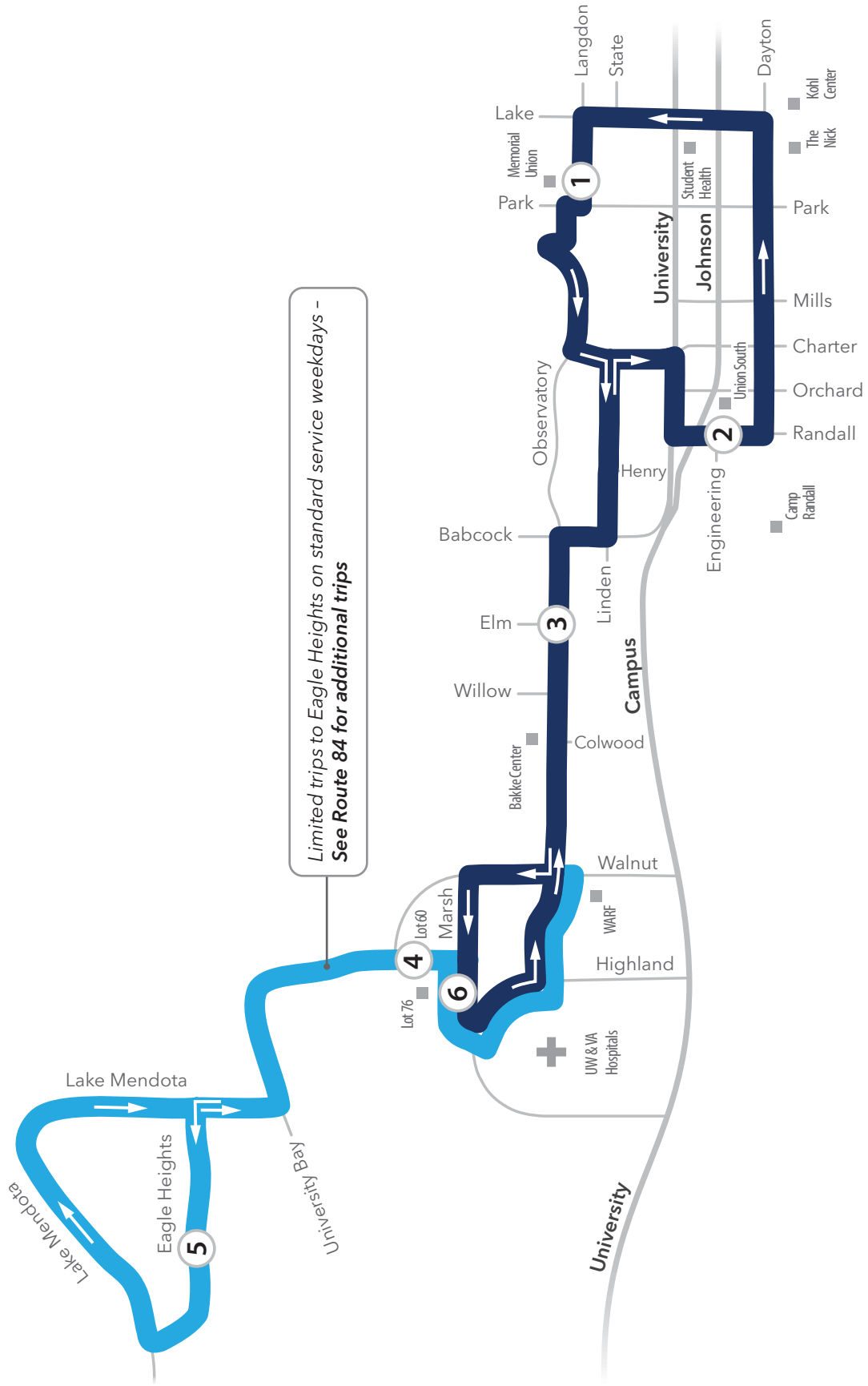
Route 75

Weekday Westbound

Capitol Square // Epic

From Route	Capitol Square Westbound	Park at Erin	Fish Hatchery at Badger	Fish Hatchery at Caddis	Maple Grove at McKee	Verona at Maple Grove	Epic	Becomes Route
	1	2	3	4	5	6	7	
GA	6:08	6:17	6:21	6:25	6:35	6:40	6:50	55
GA	6:23	6:32	6:36	6:40	6:50	6:55	7:05	75
GA	6:38	6:47	6:51	6:55	7:05	7:10	7:20	55
GA	7:08	7:17	7:21	7:25	7:35	7:40	7:50	55
75	-	-	-	7:40	7:50	7:55	8:05	75
GA	7:28	7:37	7:41	7:45	7:55	8:00	8:10	55
75	7:43	7:52	7:56	8:00	8:10	8:15	8:25	55
75	8:13	8:22	8:26	8:30	8:40	8:45	8:55	55
75	-	-	-	8:45	8:55	9:00	9:10	75
GA	3:28	3:37	3:41	3:45	3:55	4:00	4:10	55
GA	3:58	4:07	4:11	4:15	4:25	4:30	4:40	55
GA	4:23	4:32	4:36	4:40	4:50	4:55	5:05	75
GA	4:28	4:37	4:41	4:45	4:55	5:00	5:10	55
GA	4:58	5:07	5:11	5:15	5:25	5:30	5:40	55
75	5:38	5:47	5:51	5:55	6:05	6:10	6:20	55

Route 80



Route 80

Standard Weekday Service

From Route	Memorial Union	Observatory at Elm	University Bay at Lot 60	Eagle Heights at Brown Shelter	Marsh at Lot 76	Observatory at Elm	Randall at Engineering	Memorial Union	Becomes Route
	1	3	4	5	6	3	2	1	
GA	-	-	-	-	-	-	6:07	6:15	80
GA	-	-	-	6:10	6:17	6:21	6:26	6:34	80
80	6:15	6:20	6:24	6:27	6:34	6:38	6:43	6:51	80
GA	6:29	6:34	6:38	6:41	6:48	6:52	6:57	7:05	80
80	6:36	6:41	6:45	6:48	6:55	6:59	7:04	7:14	80
GA	6:42	6:47	6:51	6:54	7:01	7:06	7:13	7:23	80
GA	6:49	6:54	6:58	7:01	7:08	7:13	7:20	7:30	80
80	6:56	7:01	7:06	7:10	7:17	7:22	7:29	7:39	80
GA	7:02	7:08	7:13	7:17	7:24	7:29	7:36	7:46	80
80	7:09	7:15	7:20	7:24	7:31	7:36	7:43	7:53	80
GA	7:16	7:22	7:27	7:31	7:38	7:43	7:50	8:00	80
80	7:23	7:29	7:34	7:38	7:45	7:50	7:57	8:07	80
80	7:30	7:36	7:41	7:45	7:52	7:57	8:04	8:15	80
80	7:37	7:43	7:48	7:52	7:59	8:04	8:11	8:22	80
80	7:44	7:50	7:55	7:59	8:06	8:11	8:18	8:29	80
80	7:51	7:57	8:02	8:06	8:14	8:19	8:26	8:37	80
80	7:58	8:04	8:09	8:13	8:21	8:26	8:33	8:44	80
80	8:05	8:12	8:17	8:21	8:29	8:34	8:41	8:52	80
GA	-	-	-	-	8:25	8:30	8:37	8:48	80
80	8:12	8:19	8:24	8:28	8:36	8:41	8:48	8:59	80
GA	-	-	-	-	8:33	8:38	8:45	8:56	80
80	8:20	8:27	8:32	8:36	8:44	8:49	8:56	9:07	80
80	8:29	8:36	8:41	8:45	8:53	8:58	9:05	9:16	80
GA	-	-	-	8:49	8:57	9:02	9:09	9:20	80
80	8:37	8:44	-	-	8:48	8:53	9:00	9:11	80
80	8:42	8:49	8:54	8:58	-	-	-	-	84
80	8:51	8:58	-	-	9:02	9:07	9:14	9:25	80
80	8:55	9:02	-	-	9:06	9:11	9:18	9:29	80
GA	-	-	-	9:12	9:20	9:25	9:32	9:43	80
80	8:57	9:04	9:09	9:13	-	-	-	-	84
80	9:00	9:07	-	-	9:11	9:16	9:23	9:34	80
80	9:04	9:11	-	-	9:15	9:20	9:27	9:38	80
80	9:13	9:20	-	-	9:24	9:29	9:36	9:47	80
80	9:18	9:25	-	-	9:29	9:34	9:41	9:52	80
80	9:22	9:29	-	-	9:33	9:38	9:45	9:56	80
80	9:27	9:34	-	-	9:38	9:43	9:50	10:01	80

Route 80

Standard Weekday Service (CONTINUED)

From Route	Memorial Union	Observatory at Elm	University Bay at Lot 60	Eagle Heights at Brown Shelter	Marsh at Lot 76	Observatory at Elm	Randall at Engineering	Memorial Union	Becomes Route
	1	3	4	5	6	3	2	1	
80	9:31	9:38	-	-	9:42	9:47	9:54	10:05	80
80	9:36	9:43	-	-	9:47	9:52	9:59	10:10	80
80	9:40	9:47	-	-	9:51	9:56	10:03	10:14	80
80	9:45	9:52	-	-	9:56	10:01	10:08	10:19	80
80	9:49	9:56	-	-	10:00	10:05	10:12	10:23	80
80	9:54	10:01	-	-	10:05	10:10	10:17	10:28	80
80	9:58	10:05	-	-	10:09	10:14	10:21	10:32	80
80	10:03	10:10	-	-	10:14	10:19	10:26	10:37	80
80	10:07	10:14	-	-	10:18	10:23	10:30	10:41	80
80	10:12	10:19	-	-	10:23	10:28	10:35	10:46	80
80	10:16	10:23	-	-	10:27	10:32	10:39	10:50	80
80	10:21	10:28	-	-	10:32	10:37	10:44	10:55	80
80	10:25	10:32	-	-	10:36	10:41	10:48	10:59	80
80	10:30	10:37	-	-	10:41	10:46	10:53	11:04	80
80	10:34	10:41	-	-	10:45	10:50	10:57	11:08	80
80	10:39	10:46	-	-	10:50	10:55	11:02	11:13	80
80	10:43	10:50	-	-	10:54	10:59	11:06	11:17	80
80	10:48	10:55	-	-	10:59	11:04	11:11	11:22	80
80	10:52	10:59	-	-	11:03	11:08	11:15	11:26	80
80	10:57	11:04	-	-	11:08	11:13	11:20	11:31	80
80	11:01	11:08	-	-	11:12	11:17	11:24	11:35	80
80	11:06	11:13	-	-	11:17	11:22	11:29	11:40	80
80	11:10	11:17	-	-	11:21	11:26	11:33	11:44	80
80	11:15	11:22	-	-	11:26	11:31	11:38	11:49	80
80	11:19	11:26	-	-	11:30	11:35	11:42	11:53	80
80	11:24	11:31	-	-	11:35	11:40	11:47	11:58	80
80	11:28	11:35	-	-	11:39	11:44	11:51	12:02	80
80	11:33	11:40	-	-	11:44	11:49	11:56	12:07	80
80	11:37	11:44	-	-	11:48	11:53	12:00	12:11	GA
80	11:42	11:49	-	-	11:53	11:58	12:05	12:16	GA
80	11:46	11:53	-	-	11:57	12:02	12:09	12:20	80
80	11:51	11:58	-	-	12:02	12:07	12:14	12:25	80
80	11:55	12:02	-	-	12:06	12:11	12:18	12:29	80
80	12:00	12:07	-	-	12:11	12:16	12:23	12:34	80
80	12:04	12:11	-	-	12:15	12:20	12:27	12:38	80
80	12:09	12:16	-	-	12:20	12:25	12:32	12:43	80

Route 80

Standard Weekday Service (CONTINUED)

From Route	Memorial Union	Observatory at Elm	University Bay at Lot 60	Eagle Heights at Brown Shelter	Marsh at Lot 76	Observatory at Elm	Randall at Engineering	Memorial Union	Becomes Route
	1	3	4	5	6	3	2	1	
80	12:13	12:20	-	-	12:24	12:29	12:36	12:47	80
GA	12:18	12:25	-	-	12:29	12:34	12:41	12:52	80
GA	12:22	12:29	-	-	12:33	12:38	12:45	12:56	80
80	12:27	12:34	-	-	12:38	12:43	12:50	1:01	80
80	12:31	12:38	-	-	12:42	12:47	12:54	1:05	80
80	12:36	12:43	-	-	12:47	12:52	12:59	1:10	80
80	12:40	12:47	-	-	12:51	12:56	1:03	1:14	80
80	12:45	12:52	-	-	12:56	1:01	1:08	1:19	80
80	12:49	12:56	-	-	1:00	1:05	1:12	1:23	GA
80	12:54	1:01	-	-	1:05	1:10	1:17	1:28	80
80	12:58	1:05	-	-	1:09	1:14	1:21	1:32	80
80	1:03	1:10	-	-	1:14	1:19	1:26	1:37	80
80	1:07	1:14	-	-	1:18	1:23	1:30	1:41	80
80	1:12	1:19	-	-	1:23	1:28	1:35	1:46	GA
80	1:16	1:23	-	-	1:27	1:32	1:39	1:50	80
80	1:21	1:28	-	-	1:32	1:37	1:44	1:55	80
80	1:25	1:32	-	-	1:36	1:41	1:48	1:59	80
GA	1:30	1:37	-	-	1:41	1:46	1:53	2:04	80
80	1:34	1:41	-	-	1:45	1:50	1:57	2:08	80
80	1:39	1:46	-	-	1:50	1:55	2:02	2:13	80
80	1:43	1:50	-	-	1:54	1:59	2:06	2:17	80
80	1:48	1:55	-	-	1:59	2:04	2:11	2:22	80
GA	1:52	1:59	-	-	2:03	2:08	2:15	2:26	80
80	1:57	2:04	-	-	2:08	2:13	2:20	2:31	GA
80	2:01	2:08	-	-	2:12	2:17	2:24	2:35	80
80	2:06	2:13	-	-	2:17	2:22	2:29	2:40	GA
80	2:10	2:17	-	-	2:21	2:26	2:33	2:44	80
80	2:15	2:22	-	-	2:26	2:31	2:38	2:49	80
80	2:19	2:26	-	-	2:30	2:35	2:42	2:53	80
80	2:24	2:31	-	-	2:35	2:40	2:47	2:58	80
80	2:28	2:35	-	-	2:39	2:44	2:51	3:02	80
80	2:33	2:40	-	-	2:44	2:49	2:56	3:07	80
GA	2:37	2:44	-	-	2:48	2:53	3:00	3:12	80
80	2:42	2:49	-	-	2:53	2:58	3:05	3:17	80
GA	2:46	2:53	-	-	2:57	3:02	3:10	3:22	80
80	2:51	2:58	-	-	3:02	3:07	3:15	3:27	80

Route 80

Standard Weekday Service (CONTINUED)

From Route	Memorial Union	Observatory at Elm	University Bay at Lot 60	Eagle Heights at Brown Shelter	Marsh at Lot 76	Observatory at Elm	Randall at Engineering	Memorial Union	Becomes Route
	1	3	4	5	6	3	2	1	
80	2:55	3:02	-	-	3:06	3:11	3:19	3:31	80
80	3:00	3:07	-	-	3:11	3:16	3:24	3:36	80
80	3:04	3:11	-	-	3:15	3:20	3:28	3:40	80
80	3:09	3:16	-	-	3:20	3:25	3:33	3:45	80
80	3:13	3:20	-	-	3:24	3:29	3:37	3:49	80
80	3:18	3:25	-	-	3:29	3:34	3:42	3:54	80
80	3:22	3:29	-	-	3:33	3:38	3:46	3:58	80
80	3:27	3:34	-	-	3:38	3:43	3:51	4:03	80
80	3:31	3:38	-	-	3:42	3:47	3:55	4:07	80
80	3:36	3:43	-	-	3:47	3:52	4:00	4:12	80
80	3:40	3:47	-	-	3:51	3:56	4:04	4:16	80
80	3:45	3:52	-	-	3:56	4:01	4:09	4:21	80
80	3:49	3:56	-	-	4:00	4:05	4:13	4:25	80
80	3:54	4:01	-	-	4:05	4:10	4:18	4:30	80
80	3:58	4:05	-	-	4:09	4:14	4:22	4:34	80
80	4:03	4:10	-	-	4:14	4:19	4:27	4:39	80
80	4:07	4:14	-	-	4:18	4:23	4:31	4:43	80
80	4:12	4:19	-	-	4:23	4:28	4:36	4:48	GA
80	4:16	4:23	-	-	4:27	4:32	4:40	4:52	80
84	-	-	-	4:30	4:37	4:42	4:50	5:02	80
80	4:21	4:28	-	-	4:32	4:37	4:45	4:57	GA
80	4:25	4:32	4:37	4:41	4:48	-	-	-	GA
80	4:30	4:37	4:42	4:46	4:53	4:58	5:05	5:17	80
80	4:34	4:41	-	-	4:45	4:50	4:58	5:10	80
80	4:39	4:46	4:51	4:55	5:02	5:07	5:14	5:26	80
80	4:46	4:53	4:58	5:02	5:09	5:14	5:21	5:33	80
80	4:53	5:00	5:05	5:09	5:16	5:21	5:28	5:40	80
80	5:00	5:07	5:12	5:16	5:23	5:28	5:35	5:46	80
80	5:08	5:15	5:20	5:24	5:31	5:36	5:42	5:53	80
80	5:16	5:23	5:28	5:32	5:39	-	-	-	GA
80	5:24	5:31	5:35	5:39	5:46	5:51	5:57	6:08	80
80	5:32	5:39	5:43	5:47	5:54	-	-	-	GA
80	5:39	5:46	5:50	5:54	6:01	6:06	6:12	6:23	80
80	5:47	5:54	5:58	6:02	6:09	-	-	-	GA
80	5:54	6:01	6:05	6:09	6:16	6:21	6:27	6:38	80
80	6:02	6:09	6:13	6:17	6:24	-	-	-	GA

Route 80

Standard Weekday Service (CONTINUED)

From Route	Memorial Union	Observatory at Elm	University Bay at Lot 60	Eagle Heights at Brown Shelter	Marsh at Lot 76	Observatory at Elm	Randall at Engineering	Memorial Union	Becomes Route
	1	3	4	5	6	3	2	1	
GA	6:09	6:16	6:20	6:24	6:31	6:36	6:42	6:53	80
80	6:21	6:28	6:32	6:36	6:43	6:48	6:54	7:05	80
80	6:33	6:40	6:44	6:48	6:55	7:00	7:06	7:15	80
80	6:45	6:52	6:56	7:00	7:06	7:10	7:16	7:25	80
80	6:57	7:04	7:08	7:12	7:18	7:22	7:28	7:37	80
80	7:09	7:15	7:19	7:23	7:29	7:33	7:39	7:48	80
80	7:20	7:26	7:30	7:34	7:40	7:44	7:50	7:59	80
80	7:31	7:37	7:41	7:45	7:51	7:55	8:01	8:10	80
80	7:42	7:48	7:52	7:56	8:02	8:06	8:12	8:21	80
80	7:53	7:59	8:03	8:07	8:13	-	-	-	GA
80	8:04	8:10	8:14	8:18	8:24	8:28	8:34	8:43	80
80	8:15	8:21	8:25	8:29	8:35	-	-	-	GA
80	8:30	8:36	8:40	8:44	8:50	8:54	9:00	9:09	80
80	8:50	8:56	9:00	9:04	9:10	-	-	-	GA
80	9:15	9:21	9:25	9:29	9:35	9:39	9:45	9:54	80
80	10:00	10:05	10:09	10:12	10:18	10:22	10:27	10:35	80
80	10:40	10:45	10:49	10:52	10:58	11:02	11:07	11:15	80
80	11:20	11:25	11:29	11:32	11:38	11:42	11:47	11:55	80
80	12:00	12:05	12:09	12:12	12:18	12:22	12:27	12:35	80
80	12:40	12:45	12:49	12:52	12:58	1:02	1:07	1:15	80
80	1:20	1:25	1:29	1:32	1:38	1:42	1:47	1:55	80
80	2:00	2:05	2:09	2:12	2:18	2:22	2:27	2:35	80
80	2:40	2:45	2:49	2:52	2:58	-	-	-	GA

Dark shaded trips operate Friday night only

Route 80

Standard Weekend Service

From Route	Memorial Union	Observatory at Elm	University Bay at Lot 60	Eagle Heights at Brown Shelter	Marsh at Lot 76	Observatory at Elm	Randall at Engineering	Memorial Union	Becomes Route
	1	3	4	5	6	3	2	1	
GA	-	-	-	6:59	7:06	7:10	7:17	7:27	80
80	7:30	7:36	7:40	7:44	7:51	7:55	8:02	8:12	80
80	8:15	8:21	8:25	8:29	8:36	8:40	8:47	8:57	80
80	9:00	9:07	9:11	9:16	9:23	9:27	9:34	9:45	80
80	9:50	9:57	10:01	10:06	10:13	10:17	10:24	10:35	80
80	10:40	10:47	10:51	10:56	11:03	11:07	11:14	11:25	80
80	11:30	11:37	11:41	11:46	11:53	11:57	12:04	12:15	80
GA	11:55	12:02	12:06	12:11	12:18	12:22	12:29	12:40	80
80	12:20	12:27	12:31	12:36	12:43	12:47	12:54	1:05	80
80	12:45	12:52	12:56	1:01	1:08	1:12	1:19	1:30	80
80	1:10	1:17	1:21	1:26	1:33	1:37	1:44	1:55	80
80	1:35	1:42	1:46	1:51	1:58	2:02	2:09	2:20	80
80	2:00	2:07	2:11	2:16	2:23	2:27	2:34	2:45	GA
80	2:25	2:32	2:36	2:41	2:48	2:52	2:59	3:10	80
GA	2:50	2:57	3:01	3:06	3:13	3:17	3:24	3:35	80
80	3:15	3:22	3:26	3:31	3:38	3:42	3:49	4:00	80
80	3:40	3:47	3:51	3:56	4:03	4:07	4:14	4:25	80
80	4:05	4:12	4:16	4:21	4:28	4:32	4:39	4:50	80
80	4:30	4:37	4:41	4:46	4:53	4:57	5:04	5:15	80
80	4:55	5:02	5:06	5:11	5:18	5:22	5:29	5:40	80
80	5:20	5:27	5:31	5:36	5:43	5:47	5:54	6:05	GA
80	5:45	5:52	5:56	6:01	6:08	6:12	6:19	6:30	80
GA	6:10	6:17	6:21	6:26	6:33	6:37	6:44	6:55	80
80	6:35	6:42	6:46	6:51	6:58	7:02	7:08	7:17	GA
80	7:00	7:06	7:10	7:14	7:20	7:24	7:30	7:39	80
80	7:45	7:51	7:55	7:59	8:05	8:09	8:15	8:24	80
80	8:30	8:36	8:40	8:44	8:50	8:54	9:00	9:09	80
80	9:15	9:21	9:25	9:29	9:35	9:39	9:45	9:54	80
80	10:00	10:05	10:09	10:12	10:18	10:22	10:27	10:35	80
80	10:40	10:45	10:49	10:52	10:58	11:02	11:07	11:15	80
80	11:20	11:25	11:29	11:32	11:38	11:42	11:47	11:55	80
80	12:00	12:05	12:09	12:12	12:18	12:22	12:27	12:35	80
80	12:40	12:45	12:49	12:52	12:58	1:02	1:07	1:15	80
80	1:20	1:25	1:29	1:32	1:38	1:42	1:47	1:55	80
80	2:00	2:05	2:09	2:12	2:18	2:22	2:27	2:35	80
80	2:40	2:45	2:49	2:52	2:58	-	-	-	GA

Dark shaded trips operate Saturday night only

Route 80

Recess Weekend Service

From Route	Memorial Union	Observatory at Elm	University Bay at Lot 60	Eagle Heights at Brown Shelter	Marsh at Lot 76	Observatory at Elm	Randall at Engineering	Memorial Union	Becomes Route
	1	3	4	5	6	3	2	1	
GA	-	-	-	6:59	7:06	7:10	7:17	7:27	80
80	7:30	7:36	7:40	7:44	7:51	7:55	8:02	8:12	80
80	8:15	8:21	8:25	8:29	8:36	8:40	8:47	8:57	80
80	9:00	9:07	9:11	9:16	9:23	9:27	9:34	9:45	80
80	9:50	9:57	10:01	10:06	10:13	10:17	10:24	10:35	80
80	10:40	10:47	10:51	10:56	11:03	11:07	11:14	11:25	80
80	11:30	11:37	11:41	11:46	11:53	11:57	12:04	12:15	80
80	12:20	12:27	12:31	12:36	12:43	12:47	12:54	1:05	80
80	1:10	1:17	1:21	1:26	1:33	1:37	1:44	1:55	80
80	2:00	2:07	2:11	2:16	2:23	2:27	2:34	2:45	GA
GA	2:50	2:57	3:01	3:06	3:13	3:17	3:24	3:35	80
80	3:40	3:47	3:51	3:56	4:03	4:07	4:14	4:25	80
80	4:30	4:37	4:41	4:46	4:53	4:57	5:04	5:15	80
80	5:20	5:27	5:31	5:36	5:43	5:47	5:54	6:05	80
80	6:10	6:17	6:21	6:26	6:33	6:37	6:44	6:55	80
80	7:00	7:06	7:10	7:14	7:20	7:24	7:30	7:39	80
80	7:45	7:51	7:55	7:59	8:05	8:09	8:15	8:24	80
80	8:30	8:36	8:40	8:44	8:50	8:54	9:00	9:09	80
80	9:15	9:21	9:25	9:29	9:35	9:39	9:45	9:54	80
80	10:00	10:05	10:09	10:12	10:18	10:22	10:27	10:35	80
80	10:40	10:45	10:49	10:52	10:58	11:02	11:07	11:15	80
80	11:20	11:25	11:29	11:32	11:38	-	-	-	GA

Route 80

Recess Weekday Service

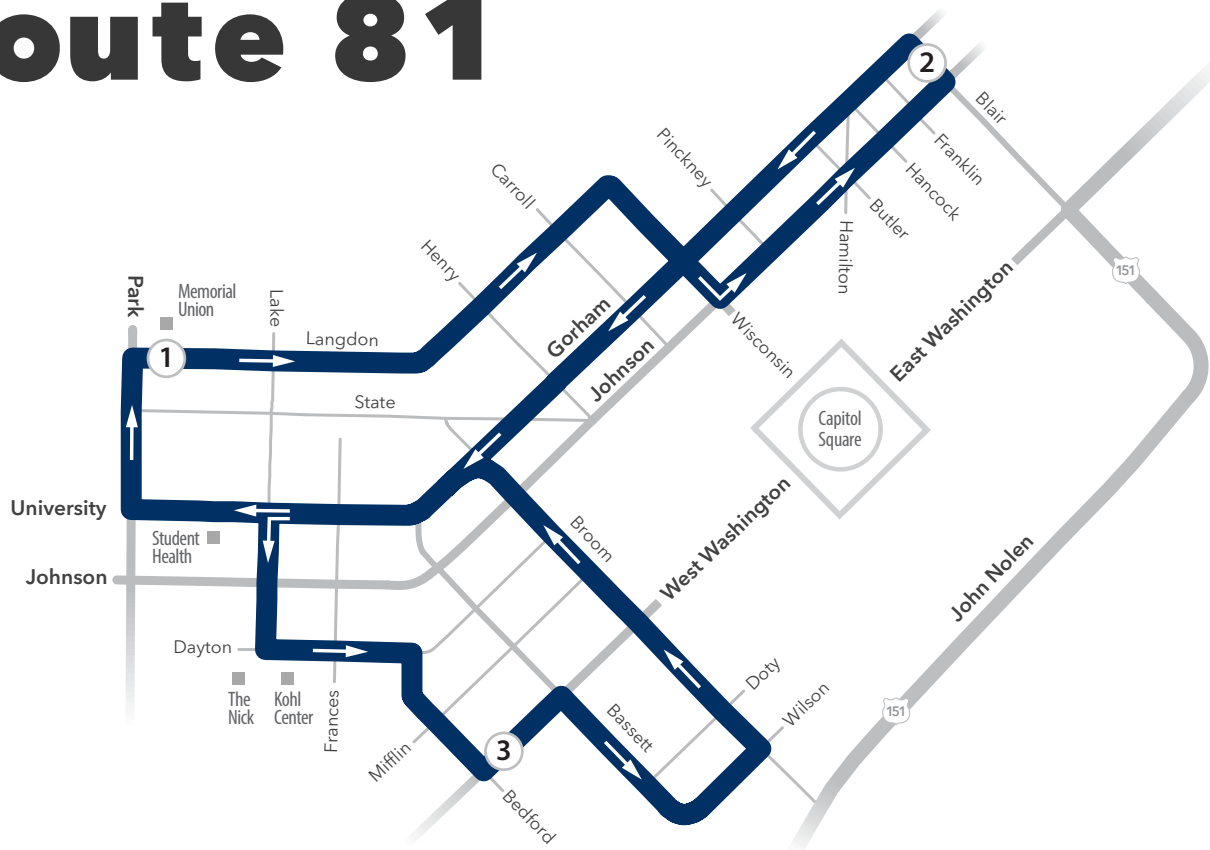
From Route	Memorial Union	Observatory at Elm	University Bay at Lot 60	Eagle Heights at Brown Shelter	Marsh at Lot 76	Observatory at Elm	Randall at Engineering	Memorial Union	Becomes Route
	1	3	4	5	6	3	2	1	
GA	-	-	-	-	-	-	6:07	6:15	80
GA	-	-	-	6:10	6:17	6:21	6:26	6:34	80
80	6:15	6:20	6:24	6:27	6:34	6:38	6:43	6:51	80
80	6:36	6:41	6:45	6:48	6:55	6:59	7:04	7:13	80
80	7:00	7:06	7:11	7:15	7:22	7:27	7:34	7:43	80
GA	7:12	7:18	7:23	7:27	7:34	7:39	7:46	7:55	80
80	7:24	7:30	7:35	7:39	7:46	7:51	7:58	8:07	80
GA	7:36	7:42	7:47	7:51	7:58	8:03	8:10	8:19	80
80	7:48	7:54	7:59	8:03	8:10	8:15	8:22	8:31	80
80	8:00	8:06	8:11	8:15	8:22	8:27	8:34	8:43	80
80	8:12	8:18	8:23	8:27	8:34	8:39	8:46	8:55	80
80	8:24	8:30	8:35	8:39	8:46	8:51	8:58	9:07	80
80	8:36	8:42	8:47	8:51	8:58	9:03	9:10	9:19	80
80	8:48	8:54	8:59	9:03	9:10	9:15	9:22	9:31	GA
80	9:00	9:06	9:11	9:15	9:22	9:27	9:34	9:43	80
80	9:12	9:18	9:23	9:27	9:34	9:39	9:46	9:55	GA
80	9:24	9:30	9:35	9:39	9:46	9:51	9:58	10:07	80
GA	9:36	9:42	9:47	9:51	9:58	10:03	10:10	10:19	80
80	9:48	9:54	9:59	10:03	10:10	10:15	10:22	10:31	80
GA	10:00	10:06	10:11	10:15	10:22	10:27	10:34	10:43	80
80	10:12	10:18	10:23	10:27	10:34	10:39	10:46	10:55	80
80	10:24	10:30	10:35	10:39	10:46	10:51	10:58	11:07	80
80	10:36	10:42	10:47	10:51	10:58	11:03	11:10	11:19	80
80	10:48	10:54	10:59	11:03	11:10	11:15	11:22	11:31	80
80	11:00	11:06	11:11	11:15	11:22	11:27	11:34	11:43	80
80	11:12	11:18	11:23	11:27	11:34	11:39	11:46	11:55	80
80	11:24	11:30	11:35	11:39	11:46	11:51	11:58	12:07	80
80	11:36	11:42	11:47	11:51	11:58	12:03	12:10	12:19	80
80	11:48	11:54	11:59	12:03	12:10	12:15	12:22	12:31	80
80	12:00	12:06	12:11	12:15	12:22	12:27	12:34	12:43	80
80	12:12	12:18	12:23	12:27	12:34	12:39	12:46	12:55	80
80	12:24	12:30	12:35	12:39	12:46	12:51	12:58	1:07	80
80	12:36	12:42	12:47	12:51	12:58	1:03	1:10	1:19	GA
80	12:48	12:54	12:59	1:03	1:10	1:15	1:22	1:31	80
80	1:00	1:06	1:11	1:15	1:22	1:27	1:34	1:43	GA
80	1:12	1:18	1:23	1:27	1:34	1:39	1:46	1:55	80

Route 80

Recess Weekday Service (CONTINUED)

From Route	Memorial Union	Observatory at Elm	University Bay at Lot 60	Eagle Heights at Brown Shelter	Marsh at Lot 76	Observatory at Elm	Randall at Engineering	Memorial Union	Becomes Route
	1	3	4	5	6	3	2	1	
GA	1:24	1:30	1:35	1:39	1:46	1:51	1:58	2:07	80
80	1:36	1:42	1:47	1:51	1:58	2:03	2:10	2:19	80
GA	1:48	1:54	1:59	2:03	2:10	2:15	2:22	2:31	80
80	2:00	2:06	2:11	2:15	2:22	2:27	2:34	2:43	80
80	2:12	2:18	2:23	2:27	2:34	2:39	2:46	2:55	80
80	2:24	2:30	2:35	2:39	2:46	2:51	2:58	3:07	80
80	2:36	2:42	2:47	2:51	2:58	3:03	3:10	3:19	80
80	2:48	2:54	2:59	3:03	3:10	3:15	3:22	3:31	80
80	3:00	3:06	3:11	3:15	3:22	3:27	3:34	3:43	80
80	3:12	3:18	3:23	3:27	3:34	3:39	3:46	3:55	80
80	3:24	3:30	3:35	3:39	3:46	3:51	3:58	4:07	80
80	3:36	3:42	3:47	3:51	3:58	4:03	4:10	4:19	80
80	3:48	3:54	3:59	4:03	4:10	4:15	4:22	4:31	80
80	4:00	4:06	4:11	4:15	4:22	4:27	4:34	4:43	80
80	4:12	4:18	4:23	4:27	4:34	4:39	4:46	4:55	80
80	4:24	4:30	4:35	4:39	4:46	4:51	4:58	5:07	80
80	4:36	4:42	4:47	4:51	4:58	5:03	5:10	5:19	80
80	4:48	4:54	4:59	5:03	5:10	-	-	-	GA
80	5:00	5:06	5:11	5:15	5:22	5:27	5:34	5:43	80
80	5:12	5:18	5:23	5:27	5:34	-	-	-	GA
80	5:24	5:30	5:34	5:38	5:44	5:49	5:55	6:04	GA
80	5:48	5:54	5:58	6:02	6:08	-	-	-	GA
GA	6:15	6:21	6:25	6:29	6:35	6:40	6:46	6:55	80
80	7:00	7:06	7:10	7:14	7:20	7:24	7:30	7:39	80
80	7:45	7:51	7:55	7:59	8:05	8:09	8:15	8:24	80
80	8:30	8:36	8:40	8:44	8:50	8:54	9:00	9:09	80
80	9:15	9:21	9:25	9:29	9:35	9:39	9:45	9:54	80
80	10:00	10:05	10:09	10:12	10:18	10:22	10:27	10:35	80
80	10:40	10:45	10:49	10:52	10:58	11:02	11:07	11:15	80
80	11:20	11:25	11:29	11:32	11:38	11:42	11:47	11:55	80
80	12:00	12:05	12:09	12:12	12:18	12:22	12:27	12:35	80
80	12:40	12:45	12:49	12:52	12:58	-	-	-	GA

Route 81



Route 81

Standard Weekday/Weekend Service

From Route	Memorial Union	Blair at Johnson	Bedford at West Washington	Memorial Union	Becomes Route
	1	2	3	1	
GA	6:35	6:42	6:52	7:02	81
81	7:05	7:12	7:22	7:32	81
81	7:35	7:42	7:52	8:02	81
81	8:05	8:12	8:22	8:32	81
81	8:35	8:42	8:52	9:02	81
81	9:05	9:12	9:22	9:32	81
81	9:35	9:42	9:52	10:02	81
81	10:05	10:12	10:22	10:32	81
81	10:35	10:42	10:52	11:02	81
81	11:05	11:12	11:22	11:32	81
81	11:35	11:42	11:52	12:02am	81
81	12:05am	12:12am	12:22am	12:32am	81
81	12:35am	12:42am	12:52am	1:02am	81
81	1:05am	1:12am	1:22am	1:32am	81
81	1:35am	1:42am	1:52am	2:02am	GA
81	2:05am	2:12am	2:22am	2:32am	81
81	2:35am	2:42am	2:52am	3:02am	GA

Dark shaded trips operate Friday and Saturday night only

Route 82



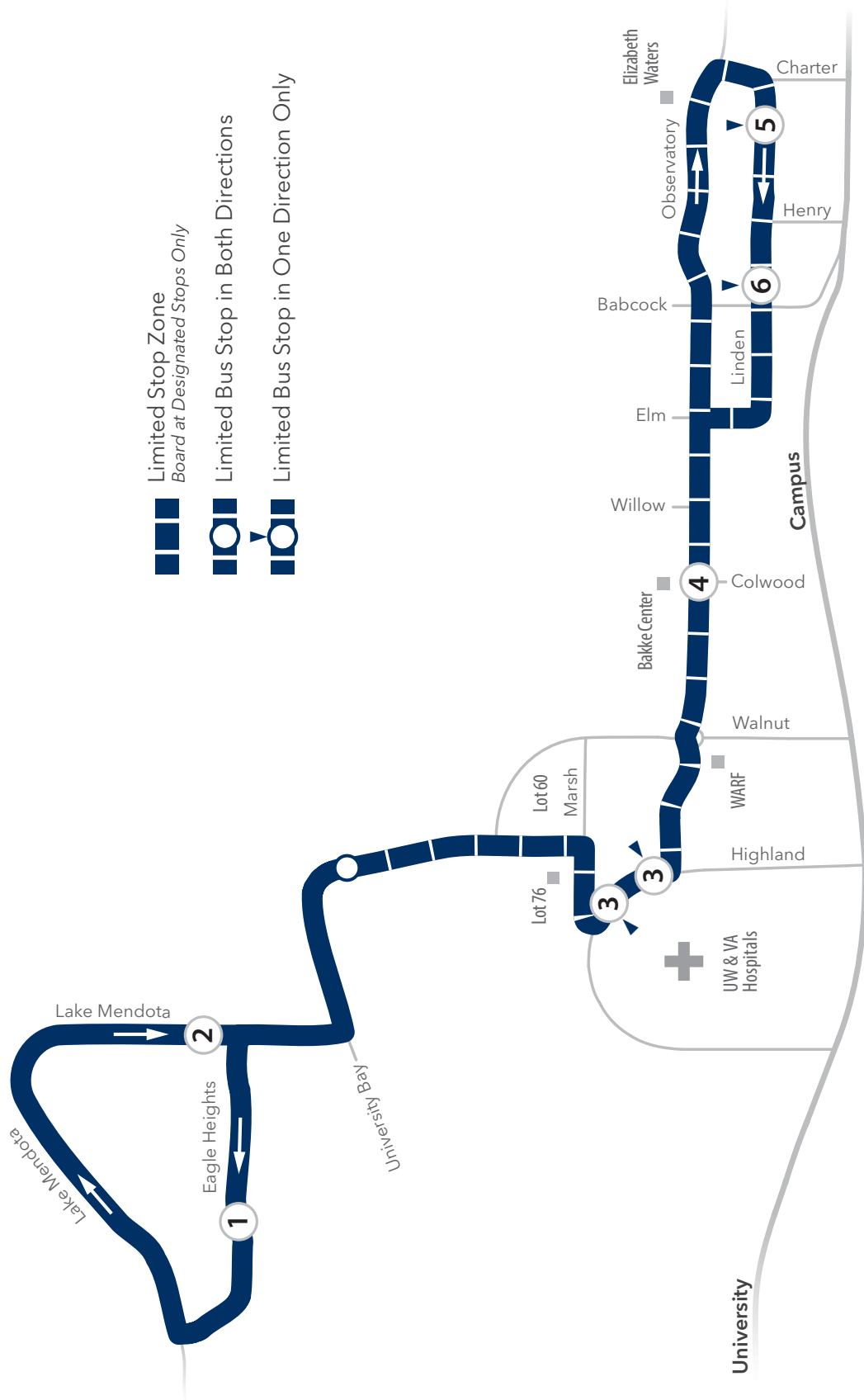
Route 82

Standard Weekday/Weekend Service

From Route	Memorial Union 1	Walnut at Observatory 2	Regent at Breese 3	Memorial Union 1	Becomes Route
GA	6:50	6:58	7:06	7:16	82
82	7:20	7:28	7:36	7:46	82
82	7:50	7:58	8:06	8:16	82
82	8:20	8:28	8:36	8:46	82
82	8:50	8:58	9:06	9:16	82
82	9:20	9:28	9:36	9:46	82
82	9:50	9:58	10:06	10:16	82
82	10:20	10:28	10:36	10:46	82
82	10:50	10:58	11:06	11:16	82
82	11:20	11:28	11:36	11:46	82
82	11:50	11:58	12:06am	12:16am	82
82	12:20am	12:28am	12:36am	12:46am	82
82	12:50am	12:58am	1:06am	1:16am	82
82	1:20am	1:28am	1:36am	1:46am	82
82	1:50am	1:58am	2:06am	2:16am	GA
82	2:20am	2:28am	2:36am	2:46am	82
82	2:50am	2:58am	3:06am	3:16am	GA

Dark shaded trips operate Friday and Saturday night only

Route 84



 Limited Stop Zone
Board at Designated Stops Only

 Limited Bus Stop in Both Directions

 Limited Bus Stop in One Direction Only

Route 84

Standard Weekday Service

From Route	Eagle Heights at Brown Shelter	Lake Mendota at University Bay	Highland at Marsh	Observatory at Colwood	Linden at Charter	Babcock at Linden	Observatory at Colwood	Highland at Observatory	Eagle Heights at Brown Shelter	Becomes Route
	①	②	③	④	⑤	⑥	④	③	①	
80	8:59	9:02	9:07	9:11	9:15	9:16	9:19	9:22	9:26	84
80	9:14	9:17	9:22	9:26	9:30	9:31	9:34	9:37	9:41	84
84	9:29	9:32	9:37	9:41	9:45	9:46	9:49	9:52	9:56	84
84	9:44	9:47	9:52	9:56	10:00	10:01	10:04	10:07	10:11	84
84	9:59	10:02	10:07	10:11	10:15	10:16	10:19	10:22	10:26	84
84	10:14	10:17	10:22	10:26	10:30	10:31	10:34	10:37	10:41	GA
84	10:29	10:32	10:37	10:41	10:45	10:46	10:49	10:52	10:56	GA
GA	10:44	10:47	10:52	10:56	11:00	11:01	11:04	11:07	11:11	84
GA	10:59	11:02	11:07	11:11	11:15	11:16	11:19	11:22	11:26	84
84	11:14	11:17	11:22	11:26	11:30	11:31	11:34	11:37	11:41	84
84	11:29	11:32	11:37	11:41	11:45	11:46	11:49	11:52	11:56	84
84	11:44	11:47	11:52	11:56	12:00	12:01	12:04	12:07	12:11	84
84	11:59	12:02	12:07	12:11	12:15	12:16	12:19	12:22	12:26	84
84	12:14	12:17	12:22	12:26	12:30	12:31	12:34	12:37	12:41	84
84	12:29	12:32	12:37	12:41	12:45	12:46	12:49	12:52	12:56	84
84	12:44	12:47	12:52	12:56	1:00	1:01	1:04	1:07	1:11	84
84	12:59	1:02	1:07	1:11	1:15	1:16	1:19	1:22	1:26	84
84	1:14	1:17	1:22	1:26	1:30	1:31	1:34	1:37	1:41	84
84	1:29	1:32	1:37	1:41	1:45	1:46	1:49	1:52	1:56	84
84	1:44	1:47	1:52	1:56	2:00	2:01	2:04	2:07	2:11	84
84	1:59	2:02	2:07	2:11	2:15	2:16	2:19	2:22	2:26	84
84	2:14	2:17	2:22	2:26	2:30	2:31	2:34	2:37	2:41	84
84	2:29	2:32	2:37	2:41	2:45	2:46	2:49	2:52	2:56	84
84	2:44	2:47	2:52	2:56	3:00	3:01	3:04	3:07	3:11	84
84	2:59	3:02	3:07	3:11	3:15	3:16	3:19	3:22	3:26	84
84	3:14	3:17	3:22	3:26	3:30	3:31	3:34	3:37	3:41	84
84	3:29	3:32	3:37	3:41	3:45	3:46	3:49	3:52	3:56	84
84	3:44	3:47	3:52	3:56	4:00	4:01	4:04	4:07	4:11	84
84	3:59	4:02	4:07	4:11	4:15	4:16	4:19	4:22	4:26	80
84	4:14	4:17	4:22	4:26	4:30	4:31	4:34	4:37	4:41	84
84	4:44	4:47	4:52	4:56	5:00	5:01	5:04	5:07	5:11	84
84	5:14	5:17	5:22	5:26	5:30	5:31	5:34	5:37	5:41	84
84	5:44	5:47	5:52	5:56	6:00	6:01	6:04	6:07	6:11	84
84	6:14	6:17	6:22	6:26	6:30	6:31	6:34	6:37	6:41	84
84	6:41	6:44	-	-	-	-	-	-	-	GA

Route 84

Recess Weekday Service

From Route	Eagle Heights at Brown Shelter	Lake Mendota at University Bay	Highland at Marsh	Observatory at Colwood	Linden at Charter	Babcock at Linden	Observatory at Colwood	Highland at Observatory	Eagle Heights at Brown Shelter	Becomes Route
	1	2	3	4	5	6	4	3	1	
GA	-	-	-	-	4:30	4:31	4:34	4:37	4:41	84
84	4:44	4:47	4:52	4:56	5:00	5:01	5:04	5:07	5:11	84
84	5:14	5:17	5:22	5:26	5:30	5:31	5:34	5:37	5:41	84
84	5:44	5:47	5:52	5:56	6:00	6:01	6:04	6:07	6:11	84
84	6:14	6:17	6:22	6:26	6:30	6:31	6:34	6:37	6:41	84
84	6:41	6:44	-	-	-	-	-	-	-	GA

Supplemental Service 2025-2026: Routes are open to the general public and operate only on days MMSD is in session.

Route 601 AM

North Thompson at Oak Valley	East Washington at Mendota	East Washington at Fourth
1	2	3
7:29	7:42	7:53

See map on page 120.

Route 601 PM

East Washington at Fourth	East Washington at Schmedeman	Golden Leaf at Eagle Crest
1	2	3
3:49	4:02	4:16

See map on page 121.

Route 602 AM

Independence at East Washington	East Washington at Portage	East Washington at Fourth
1	2	3
7:30	7:44	7:58

See map on page 122.

Route 602 PM

East Washington at Fourth	Wright at East Washington	Independence at East Washington
1	2	3
3:49	4:02	4:23

See map on page 123.

Route 603 AM

Wheeler at Sherman	Tennyson at Sherman	East Washington at Fourth
1	2	3
7:30	7:37	7:53

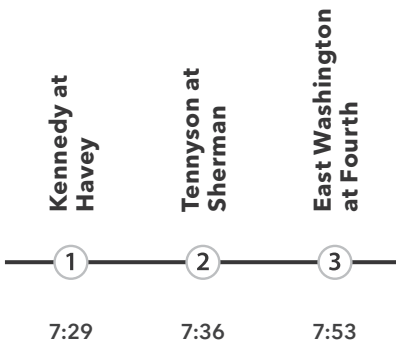
See map on page 124.

Route 603 PM

East Washington at Fourth	Sherman at Oxford	Wheeler at Sherman
1	2	3
3:49	3:57	4:17

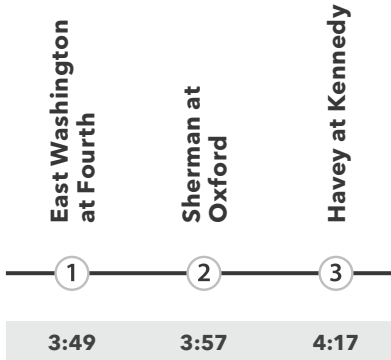
See map on page 125.

Route 604 AM



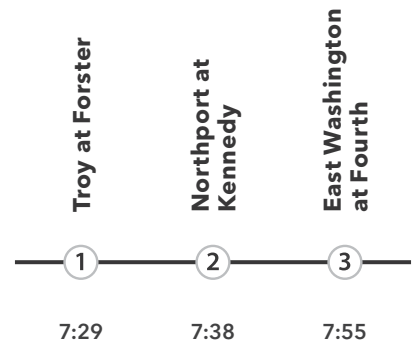
See map on page 126.

Route 604 PM



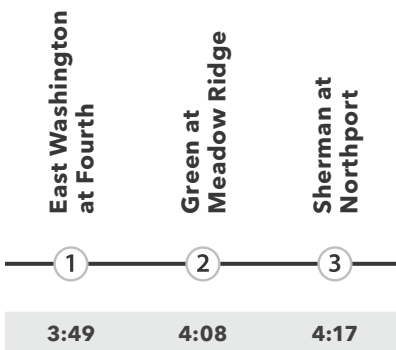
See map on page 127.

Route 605 AM



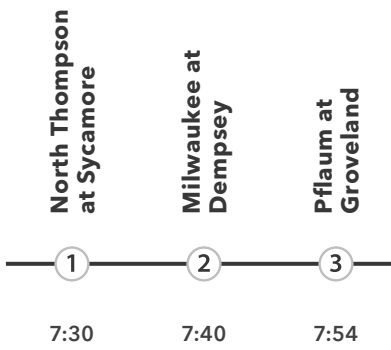
See map on page 128.

Route 605 PM



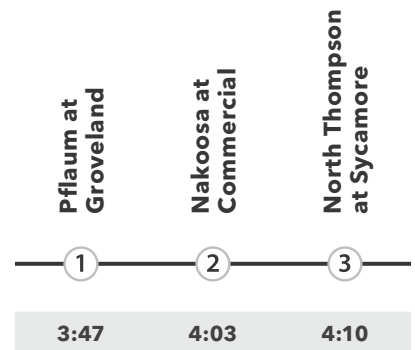
See map on page 129.

Route 611 AM



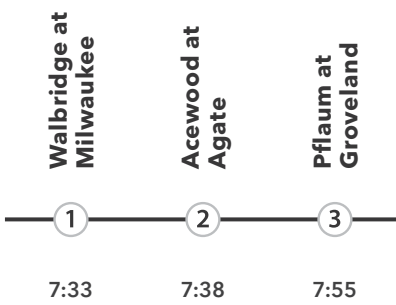
See map on page 130.

Route 611 PM



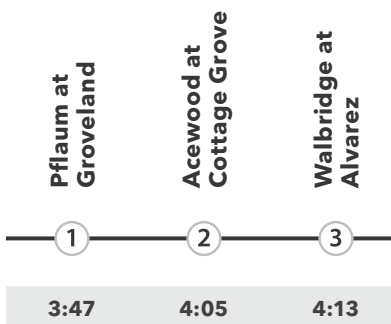
See map on page 131.

Route 612 AM



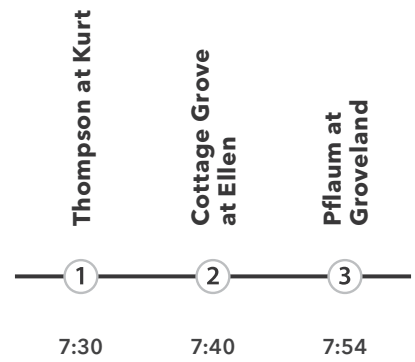
See map on page 132.

Route 612 PM



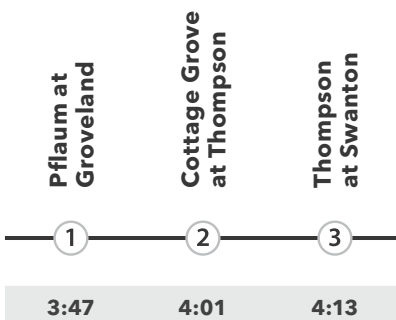
See map on page 133.

Route 613 AM



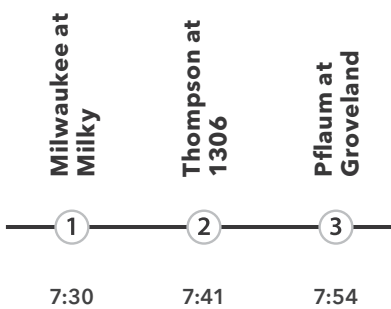
See map on page 134.

Route 613 PM



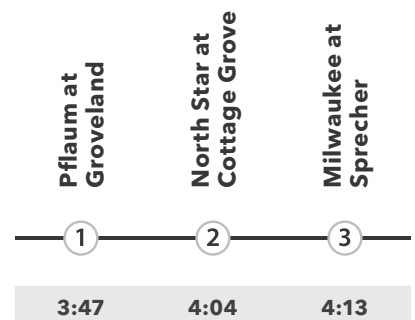
See map on page 135.

Route 614 AM



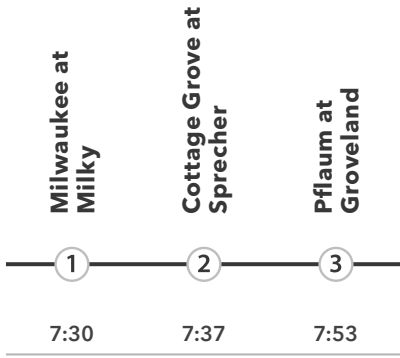
See map on page 136.

Route 614 PM



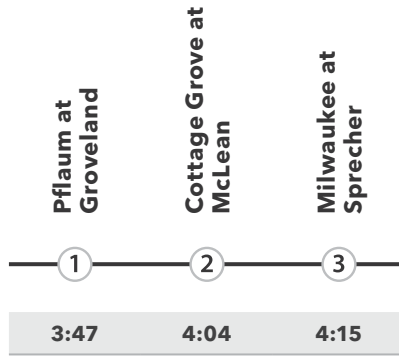
See map on page 137.

Route 615 AM



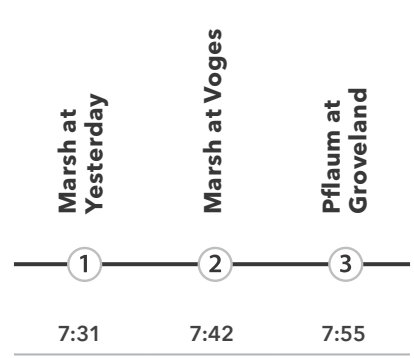
See map on page 138.

Route 615 PM



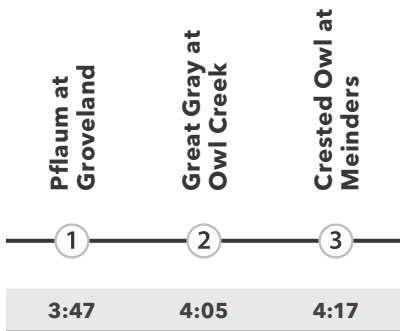
See map on page 139.

Route 616 AM



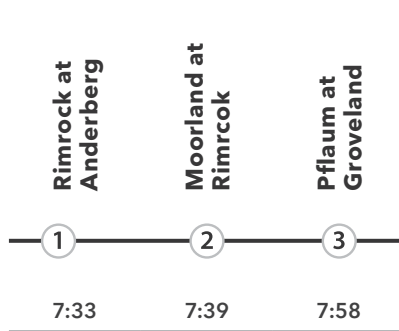
See map on page 140.

Route 616 PM



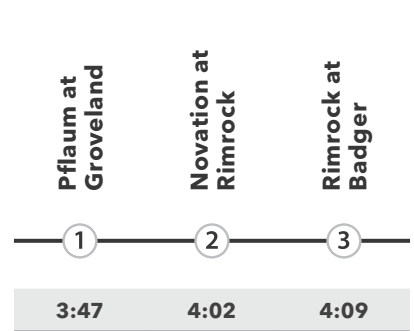
See map on page 141.

Route 617 AM



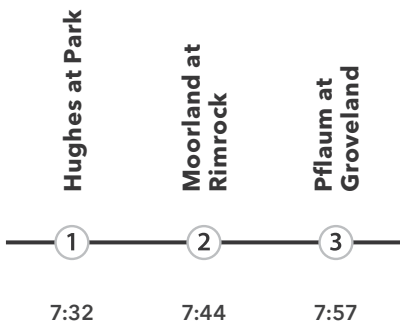
See map on page 142.

Route 617 PM



See map on page 143.

Route 618 AM



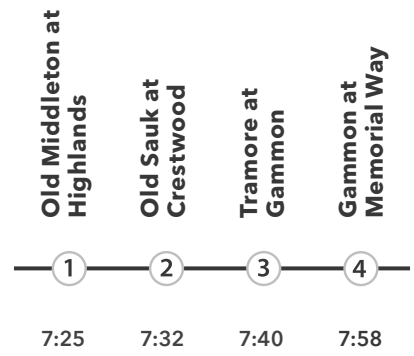
See map on page 144.

Route 618 PM



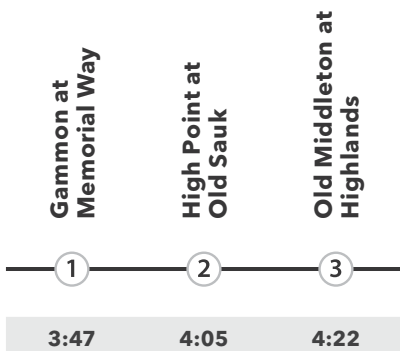
See map on page 145.

Route 621 AM



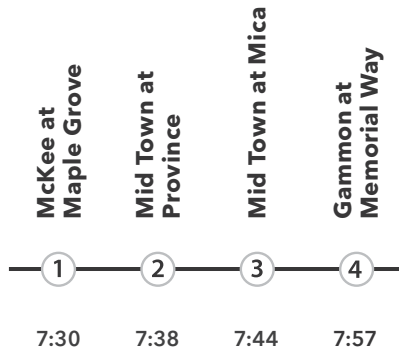
See map on page 146.

Route 621 PM



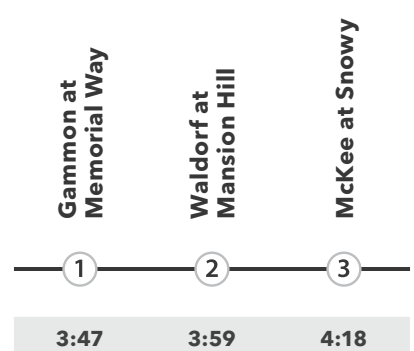
See map on page 147.

Route 622 AM




See map on page 148.

Route 622 PM

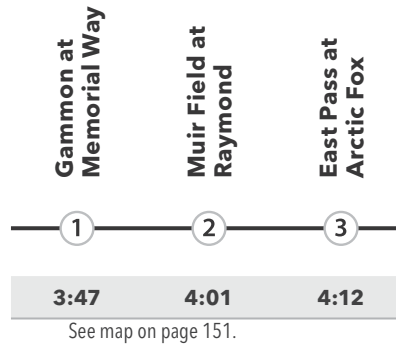


See map on page 149.

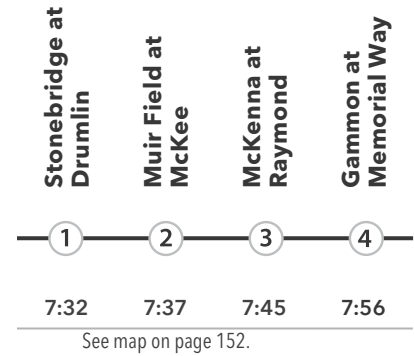
Route 623 AM



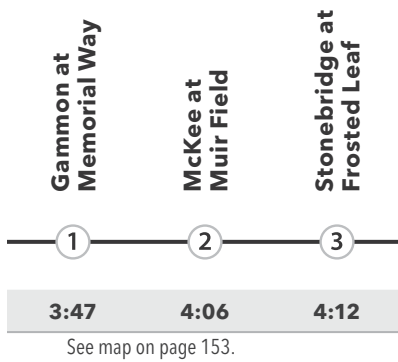
Route 623 PM



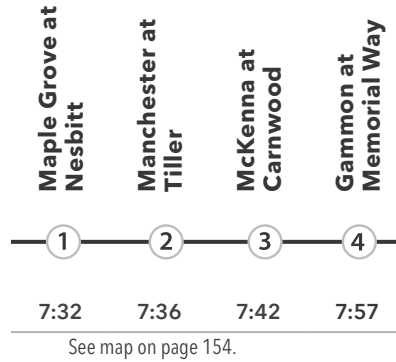
Route 624 AM



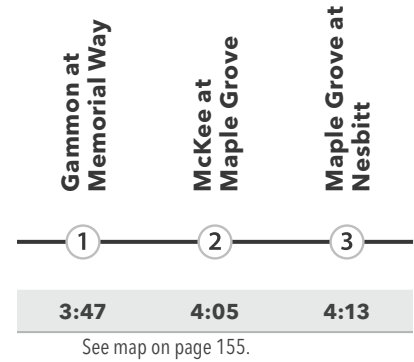
Route 624 PM



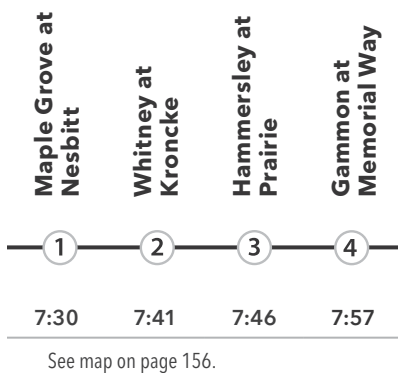
Route 625 AM



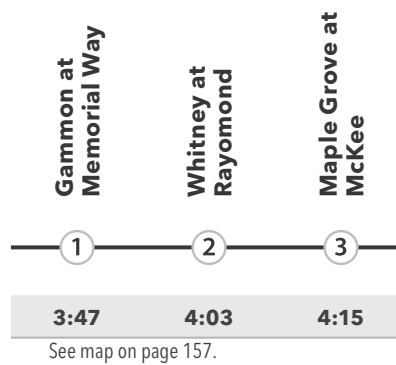
Route 625 PM




Route 626 AM



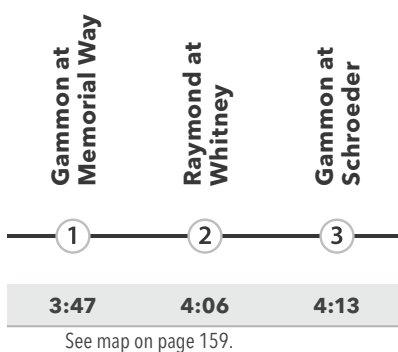
Route 626 PM



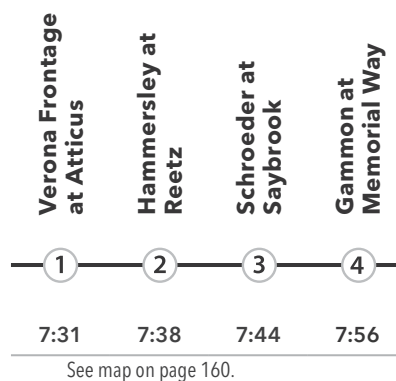
Route 627 AM



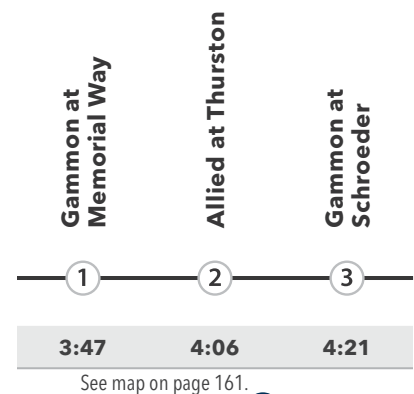
Route 627 PM



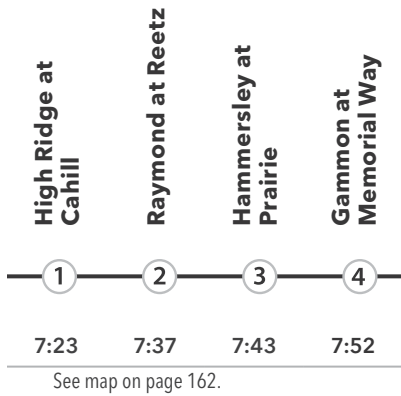
Route 628 AM



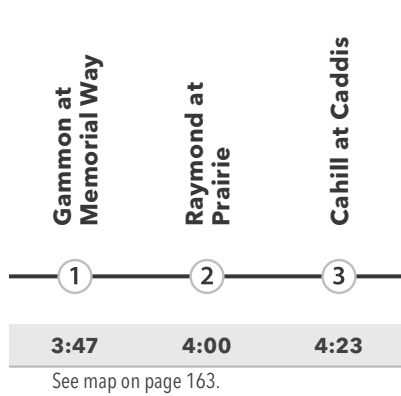
Route 628 PM



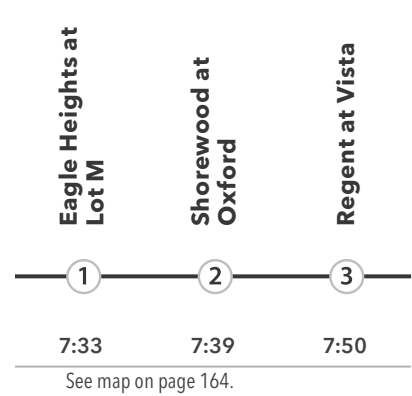
Route 629 AM



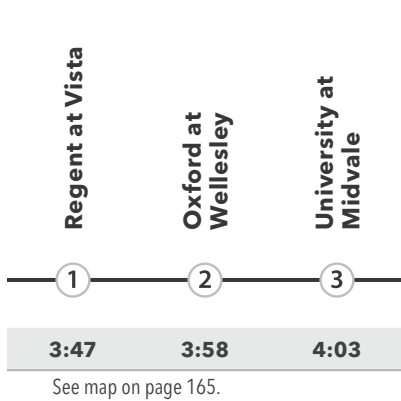
Route 629 PM



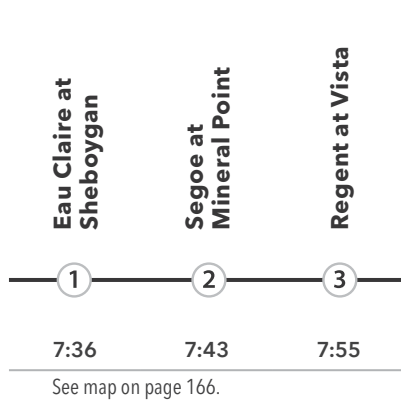
Route 631 AM



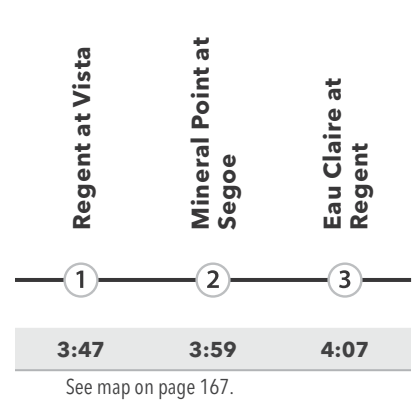
Route 631 PM



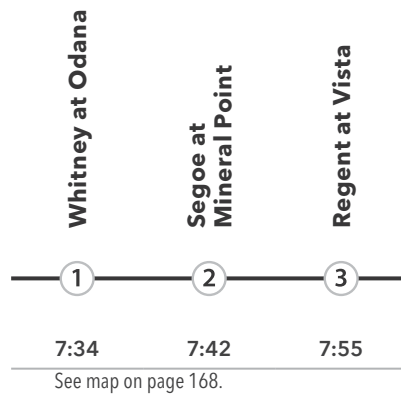
Route 632 AM



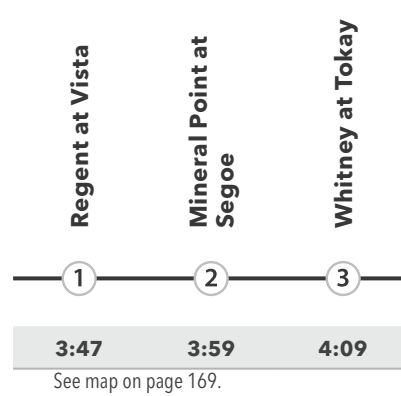
Route 632 PM



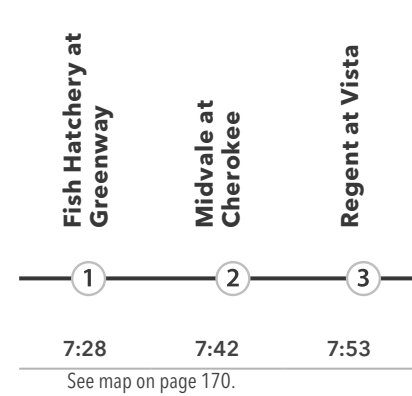
Route 633 AM



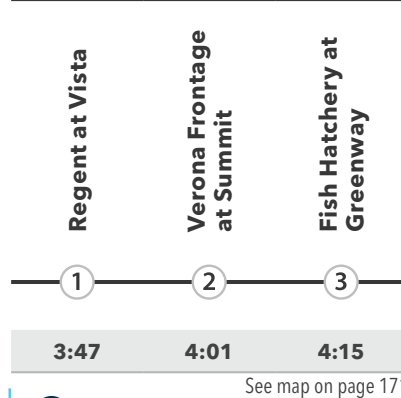
Route 633 PM



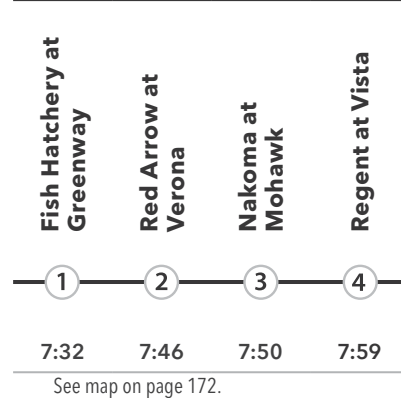
Route 635 AM



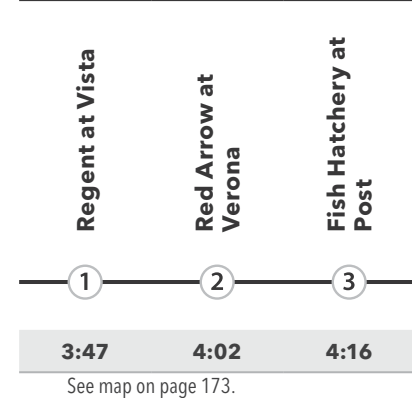
Route 635 PM



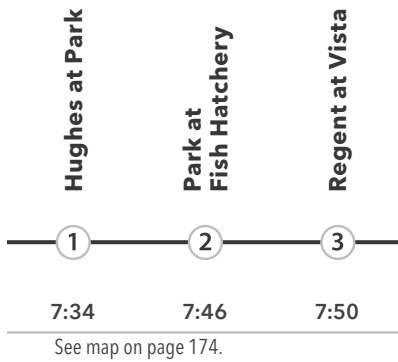
Route 636 AM



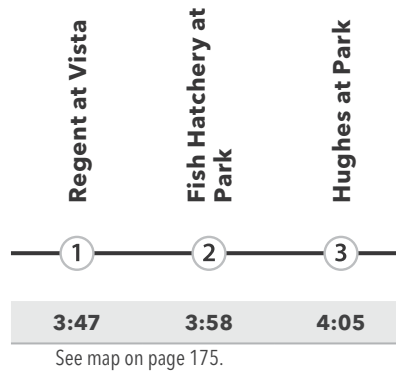
Route 636 PM



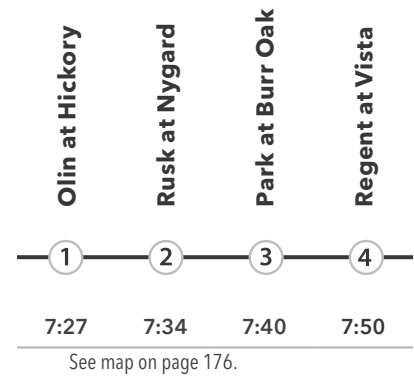
Route 637 AM



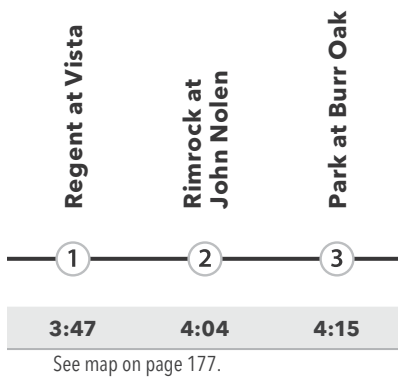
Route 637 PM



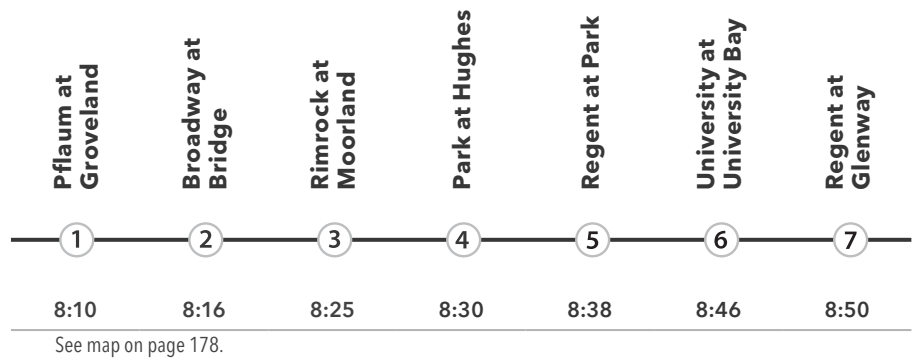
Route 638 AM



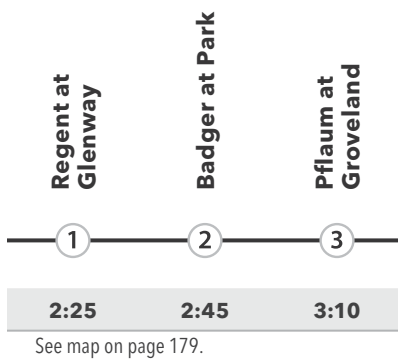
Route 638 PM



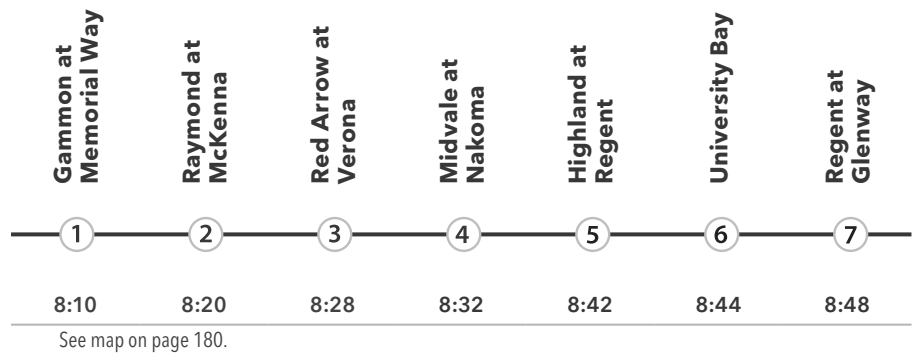
Route 641 AM



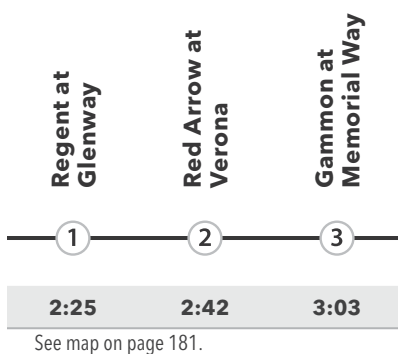
Route 641 PM



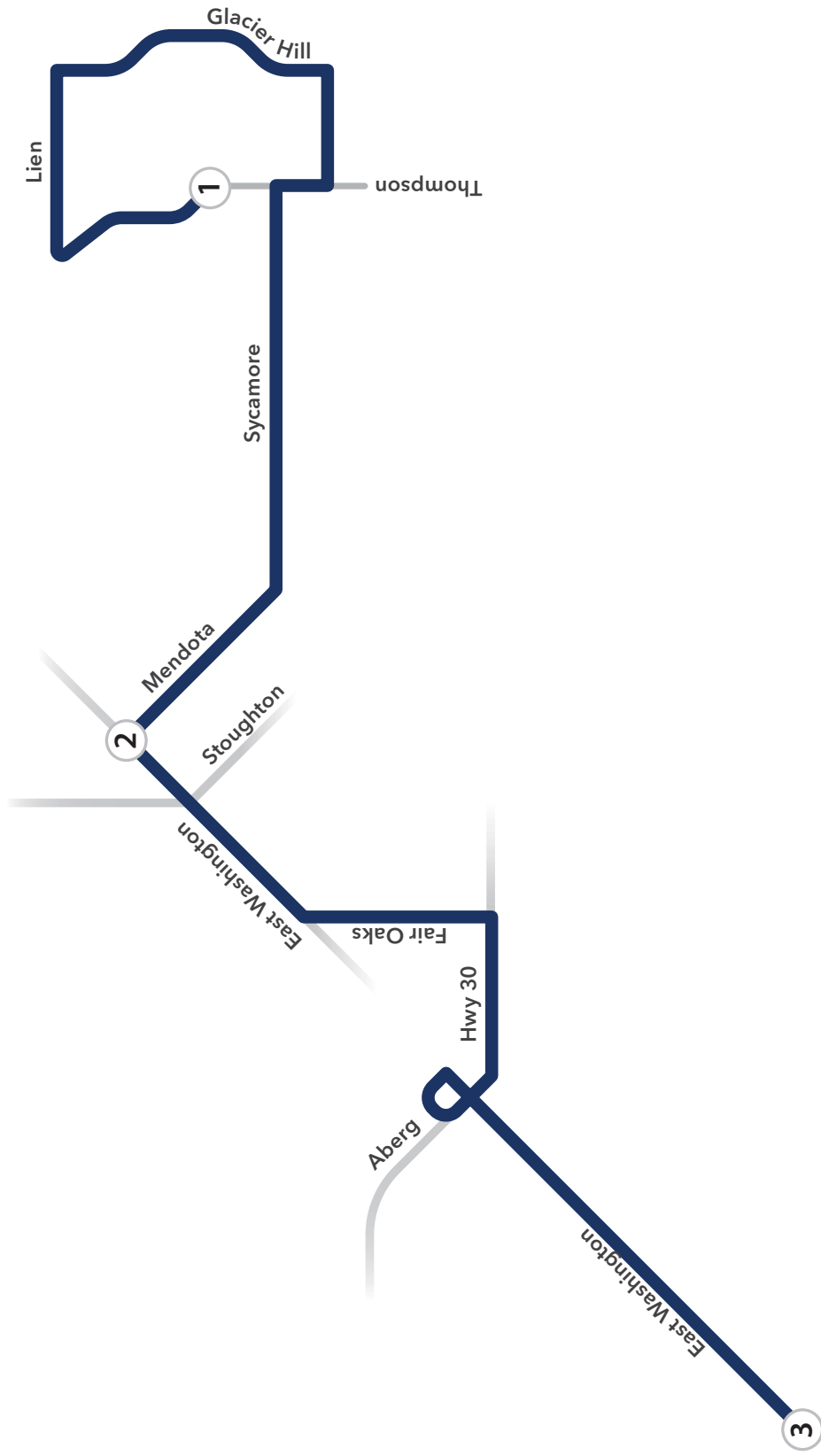
Route 642 AM



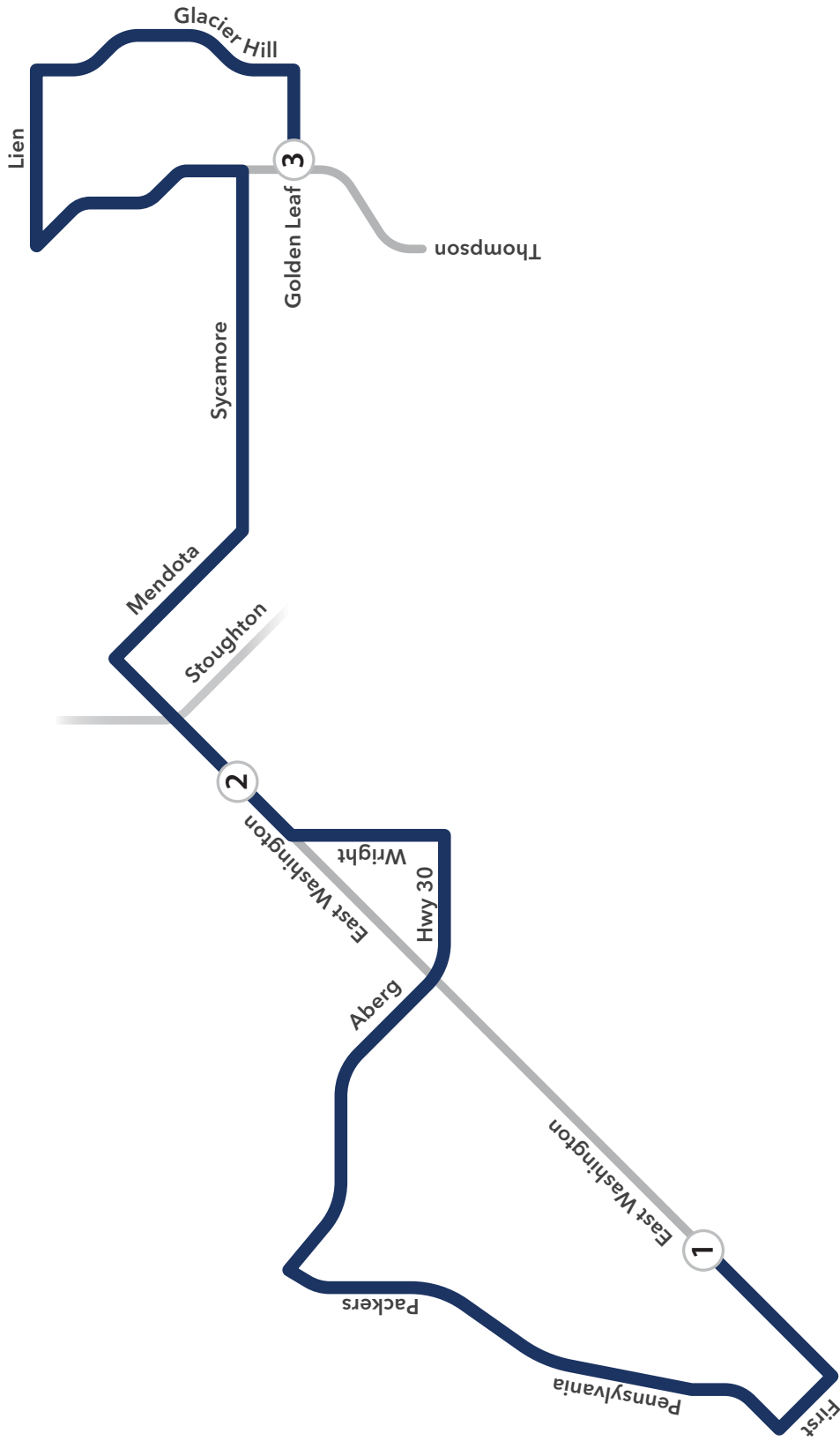
Route 642 PM



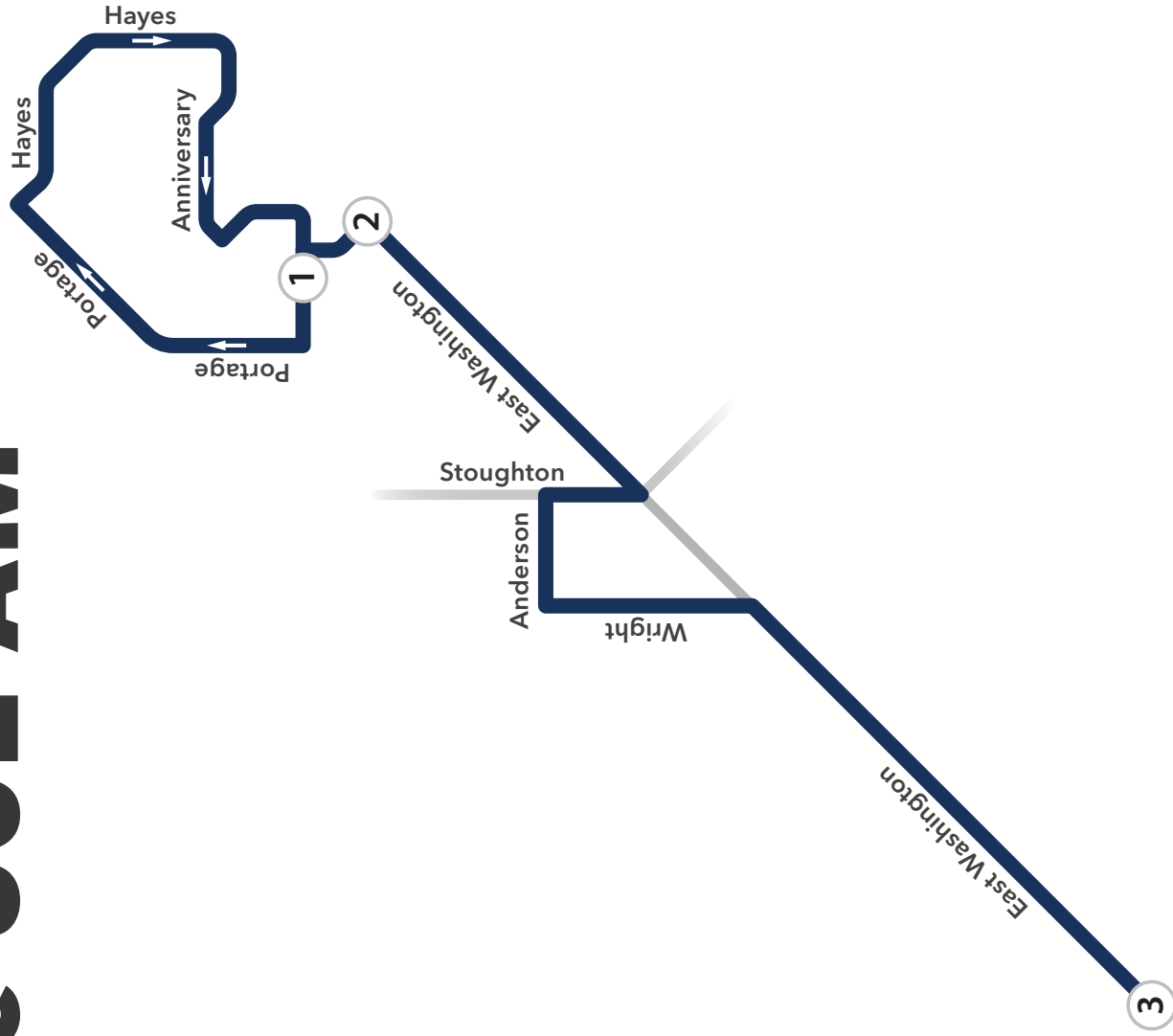
Route 601 AM



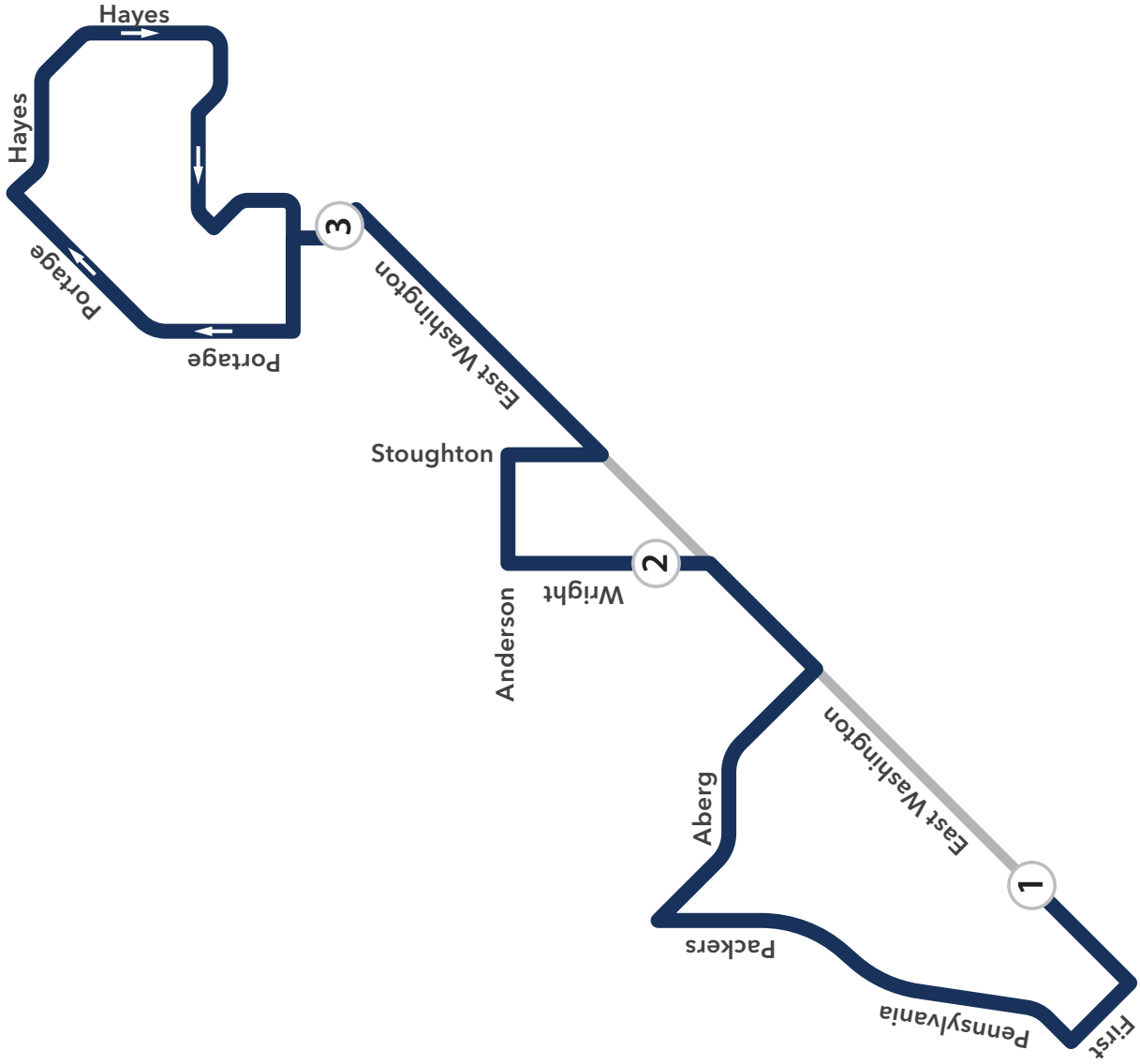
Route 601 PM



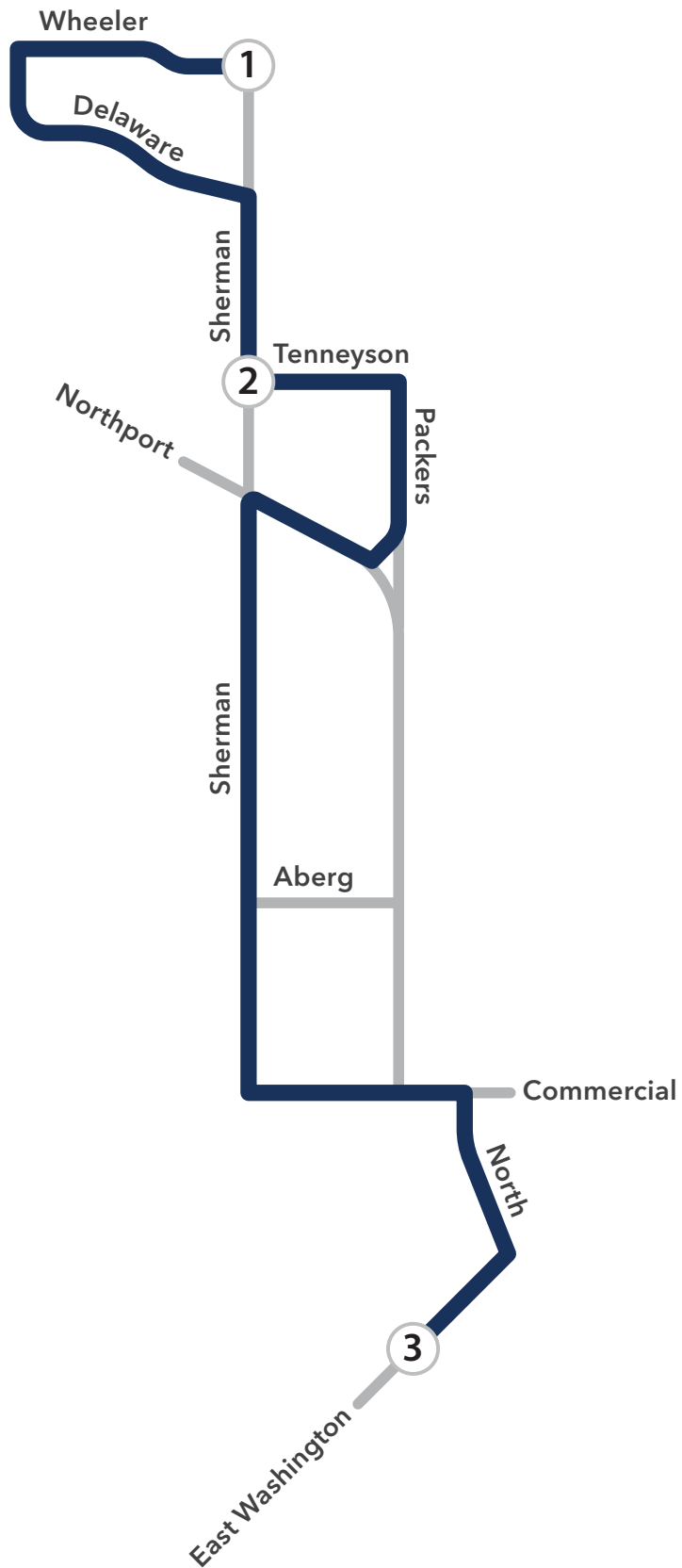
Route 602 AM



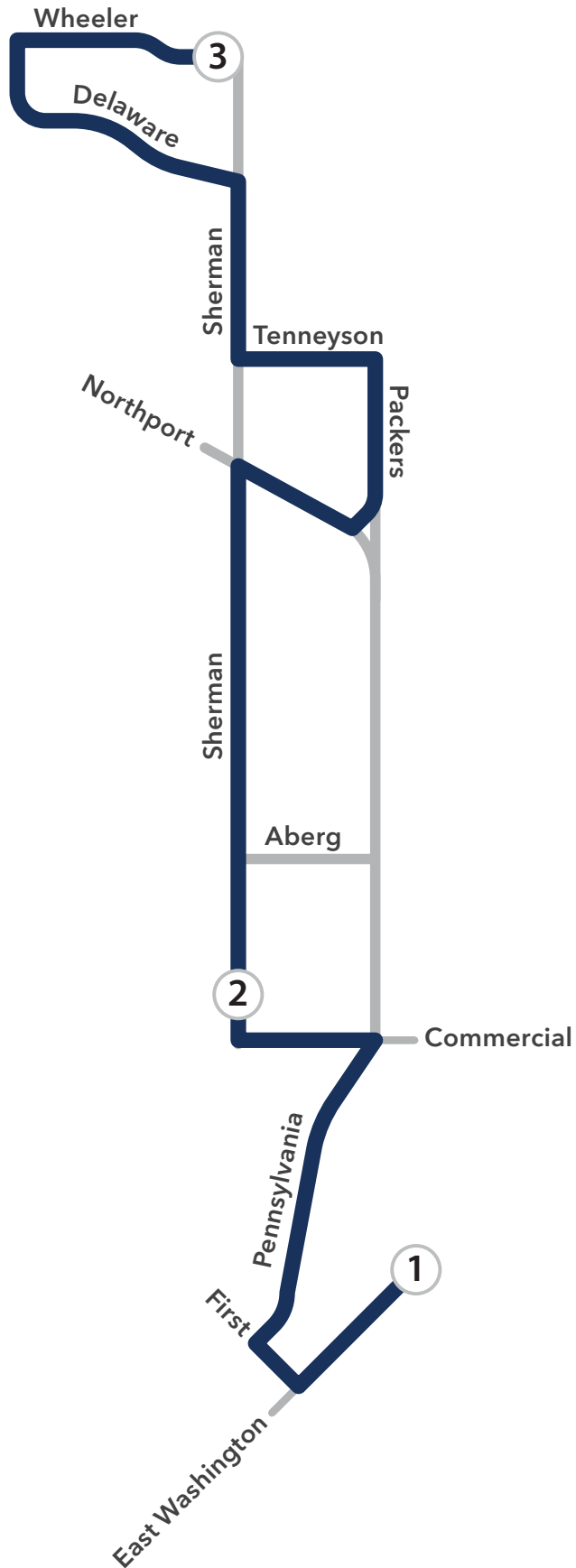
Route 602 PM



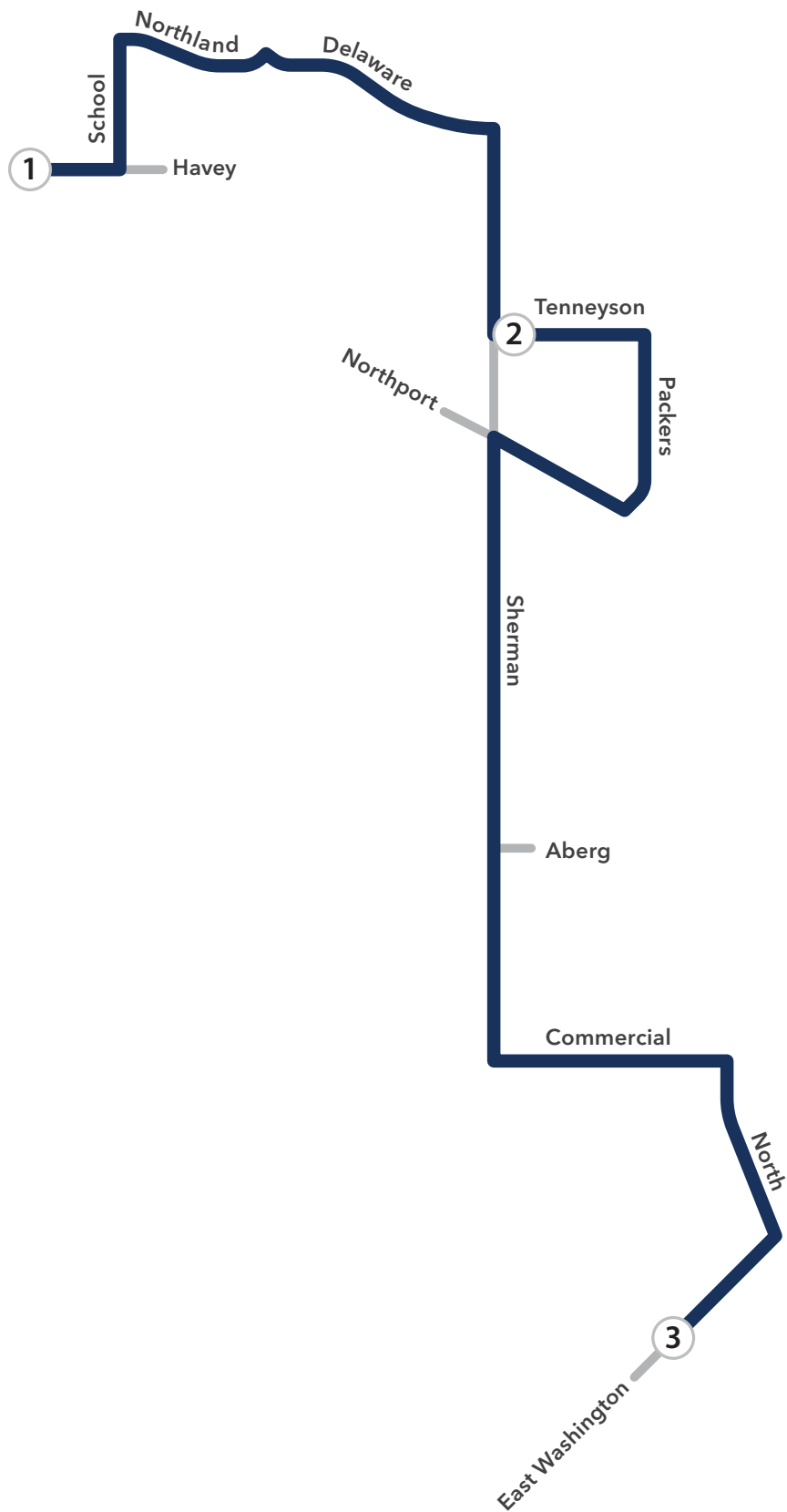
Route 603 AM



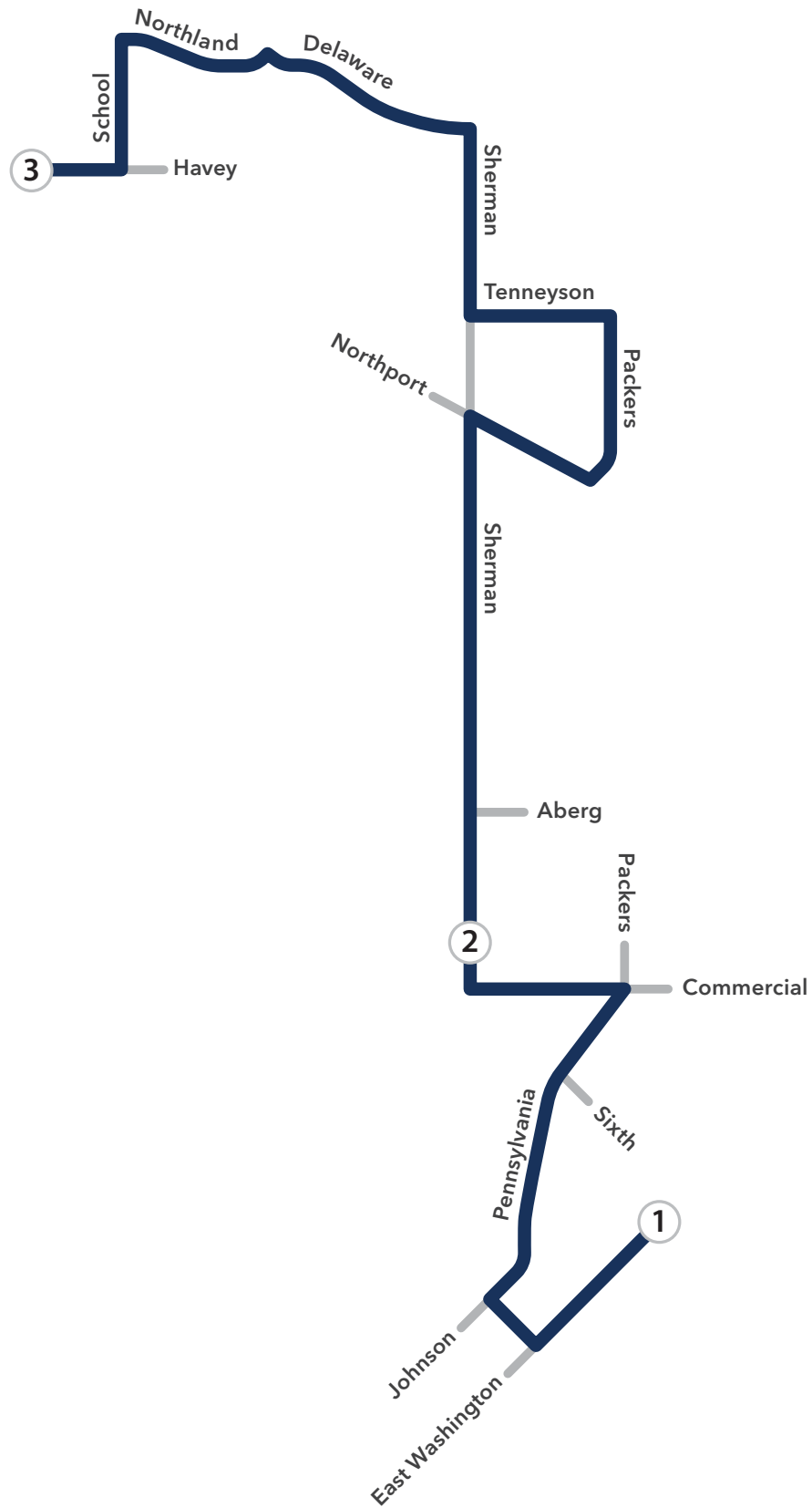
Route 603 PM



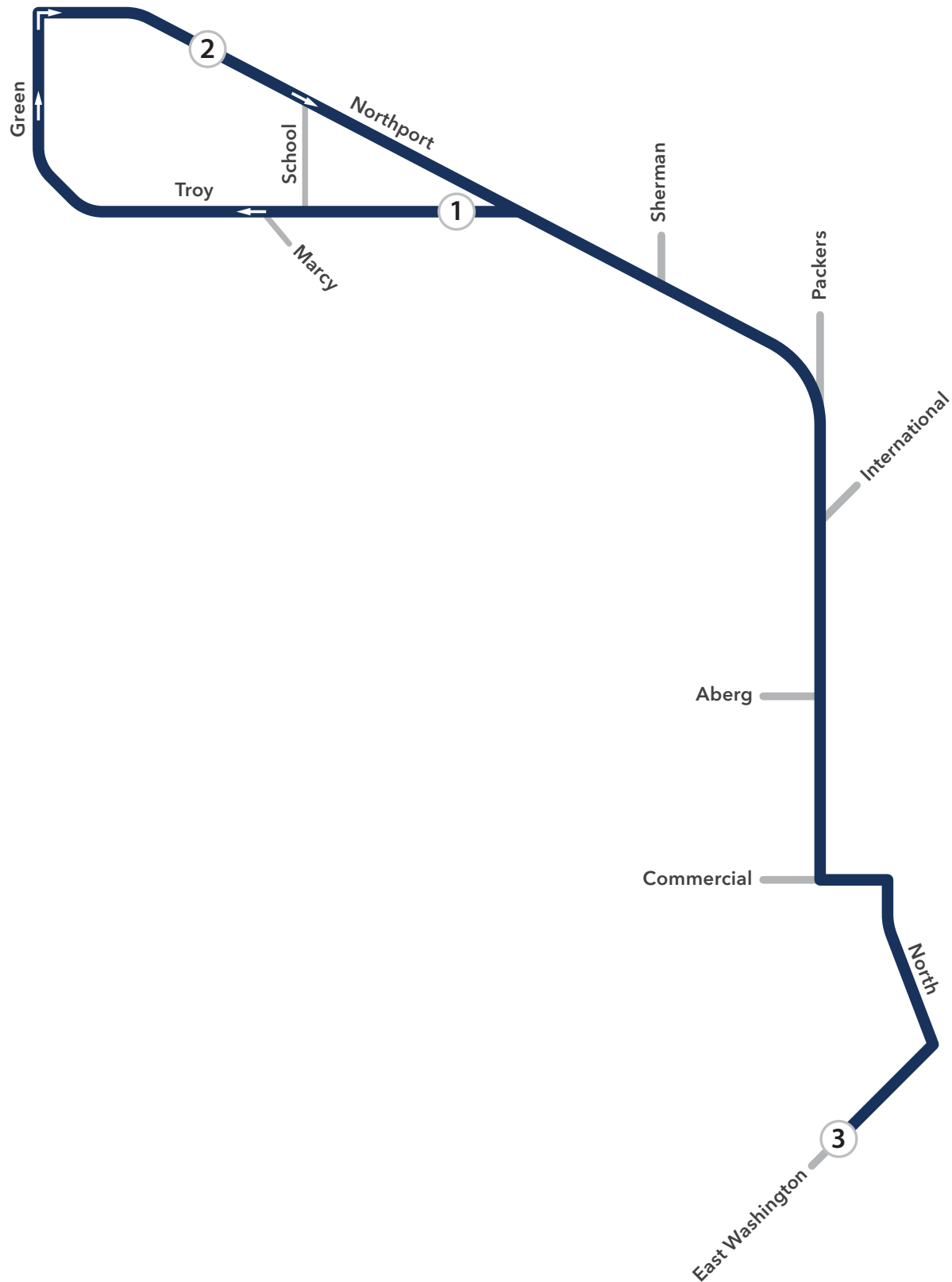
Route 604 AM



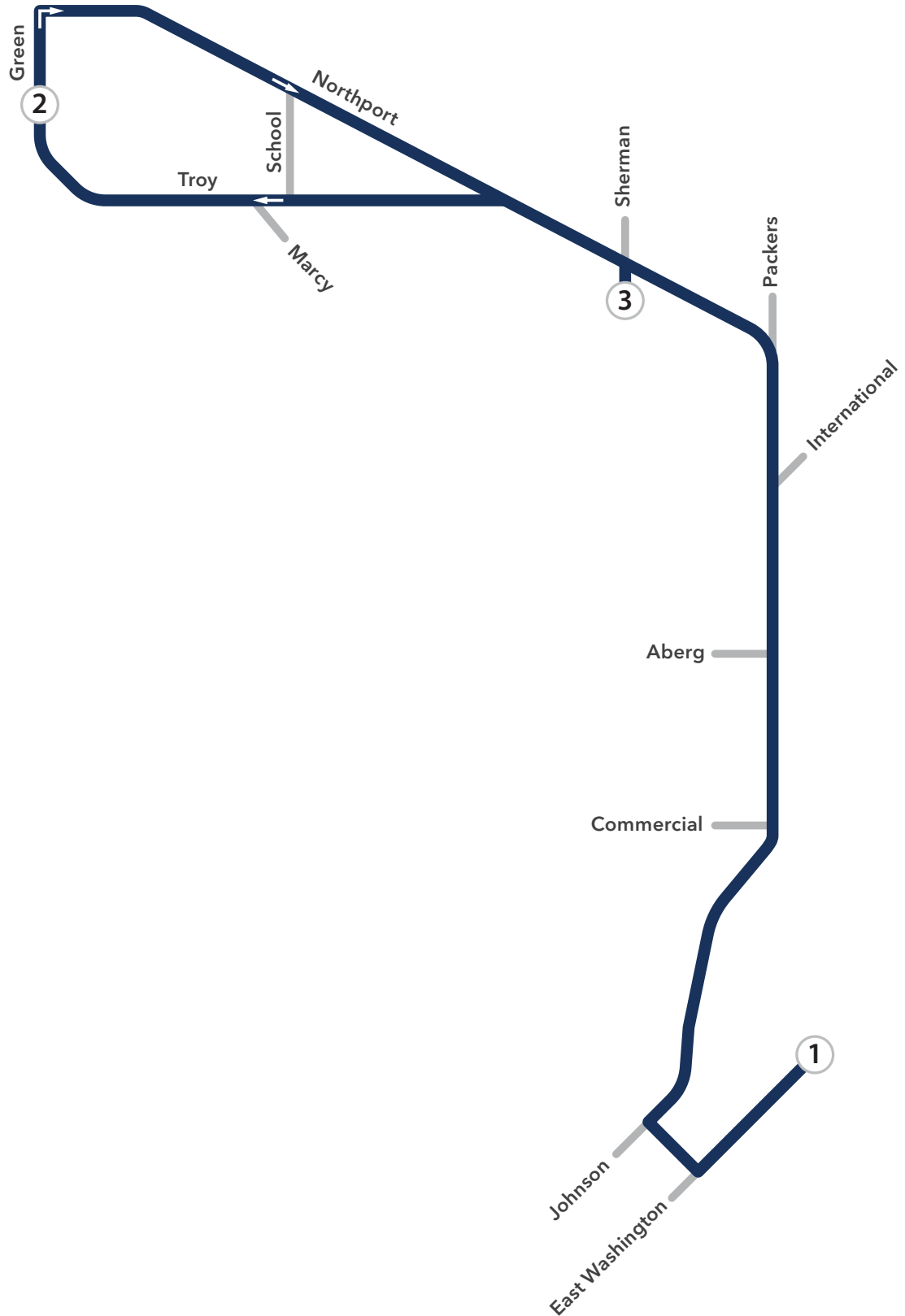
Route 604 PM



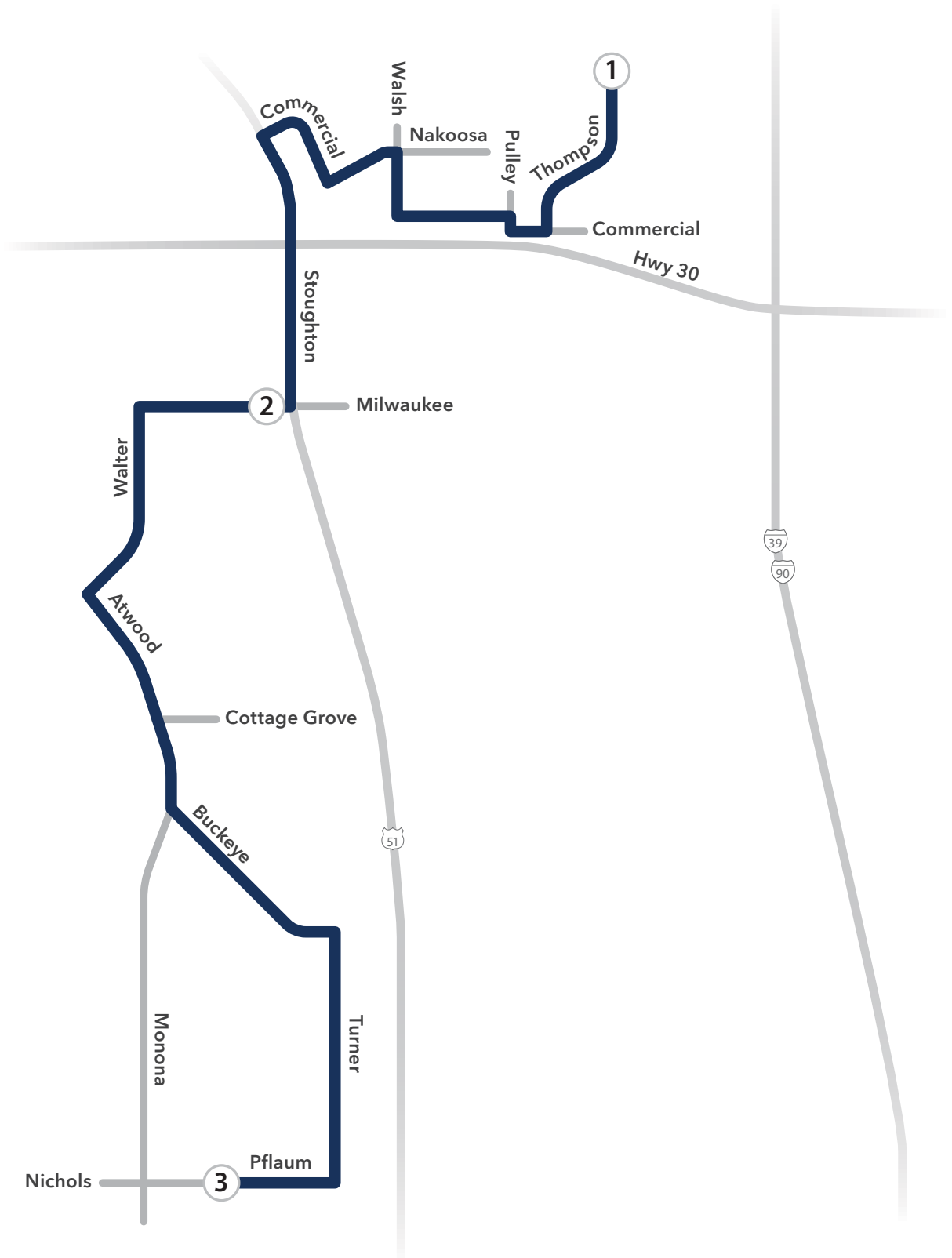
Route 605 AM



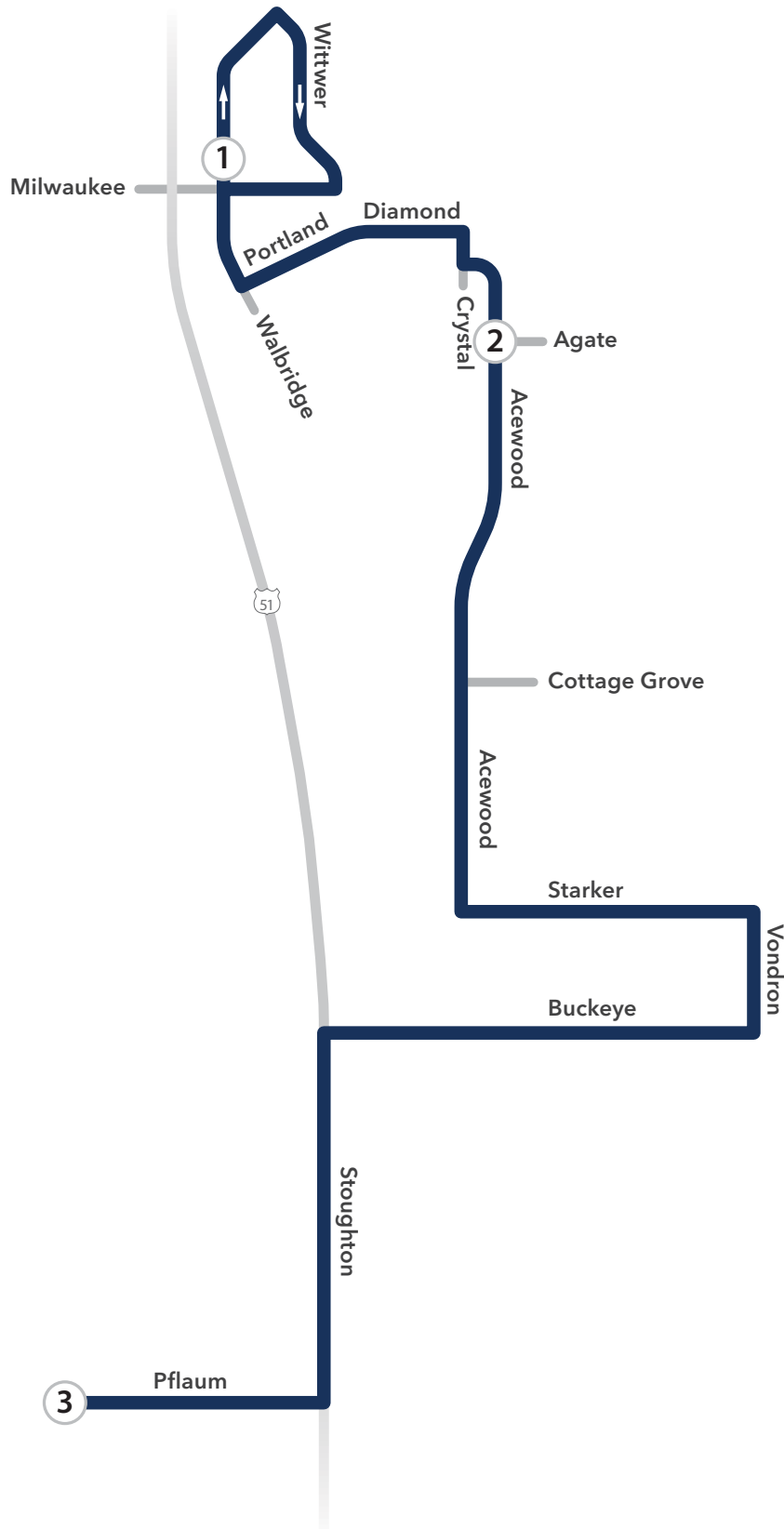
Route 605 PM



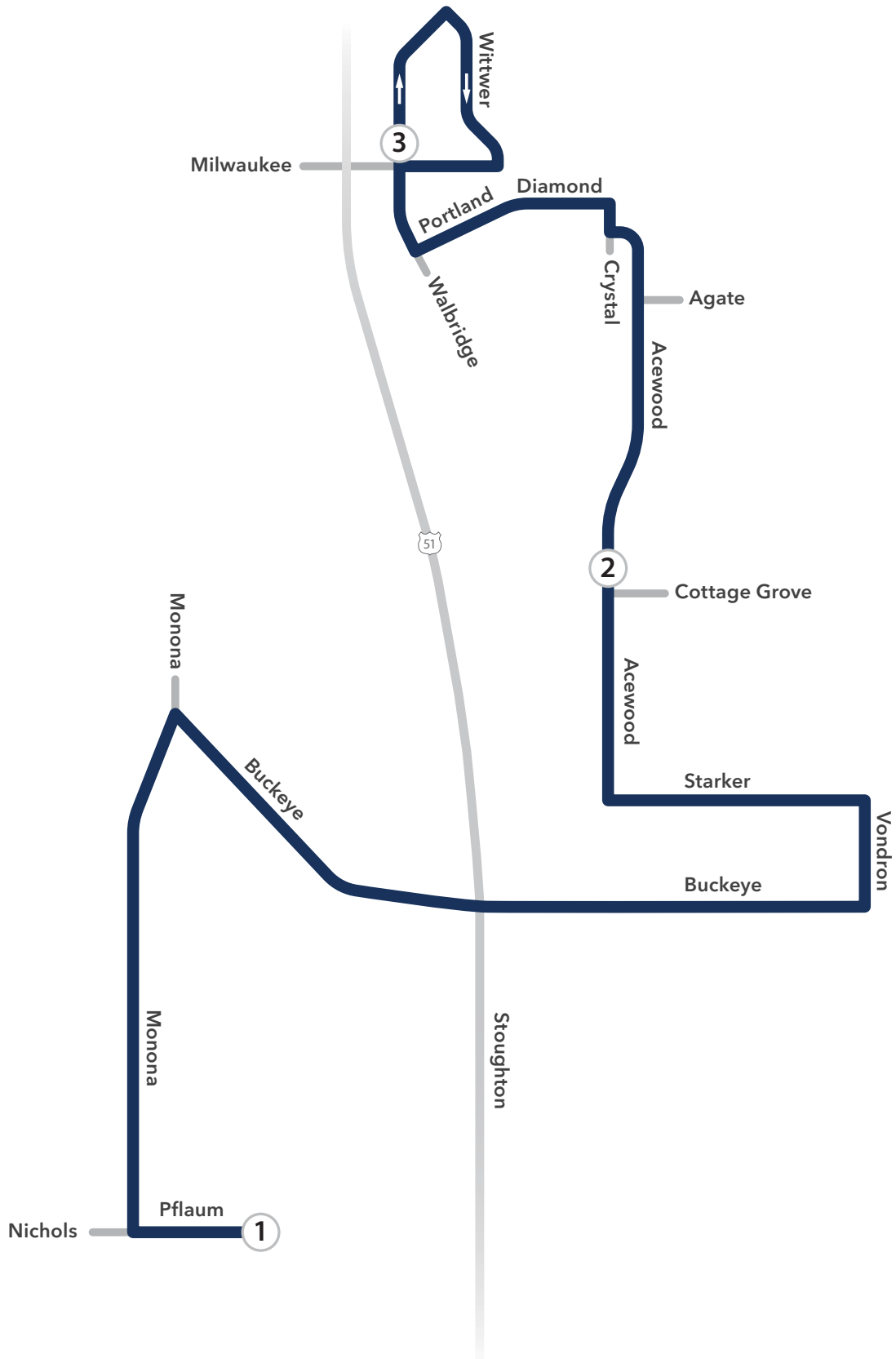
Route 611 AM



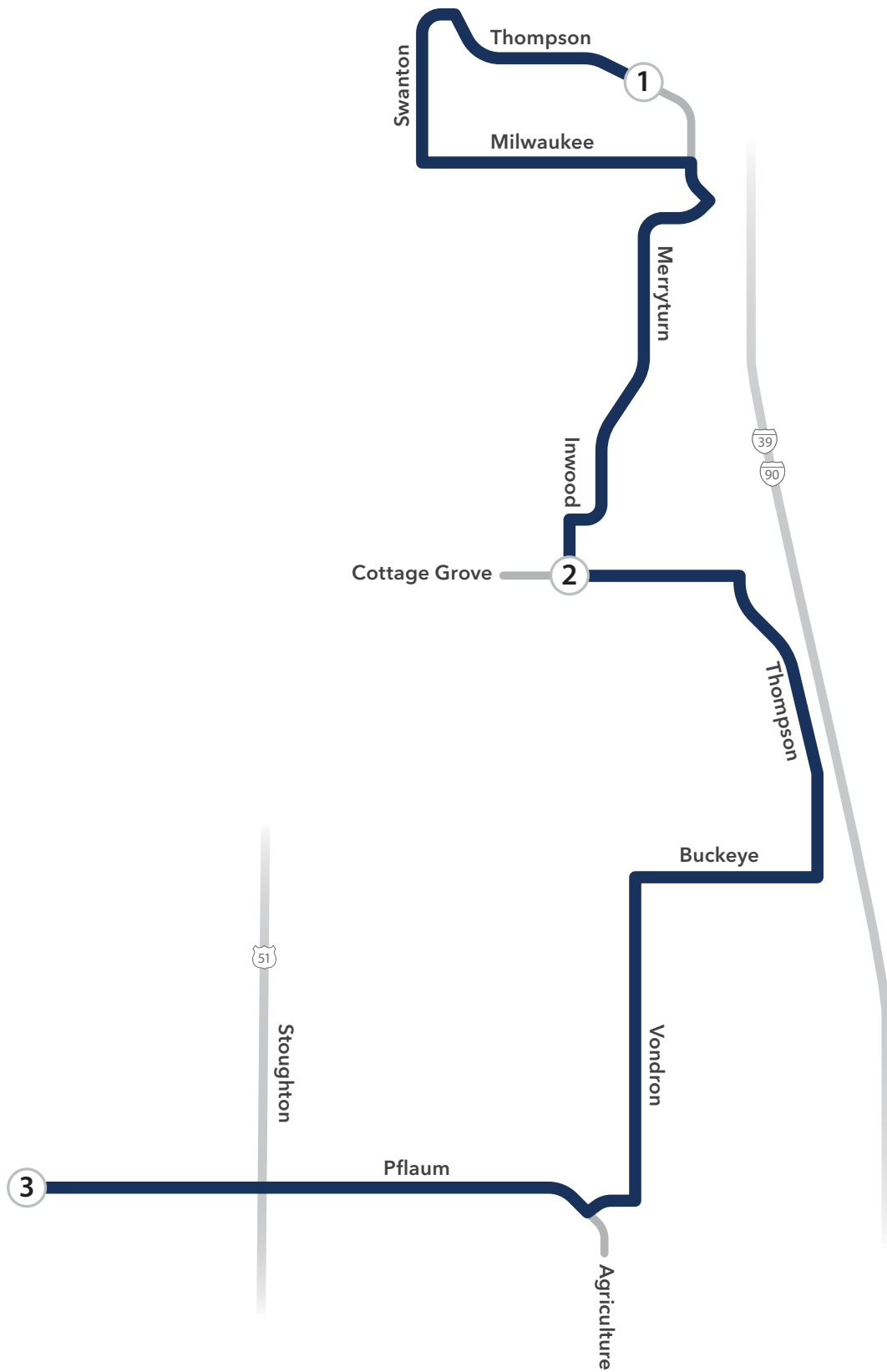
Route 612 AM



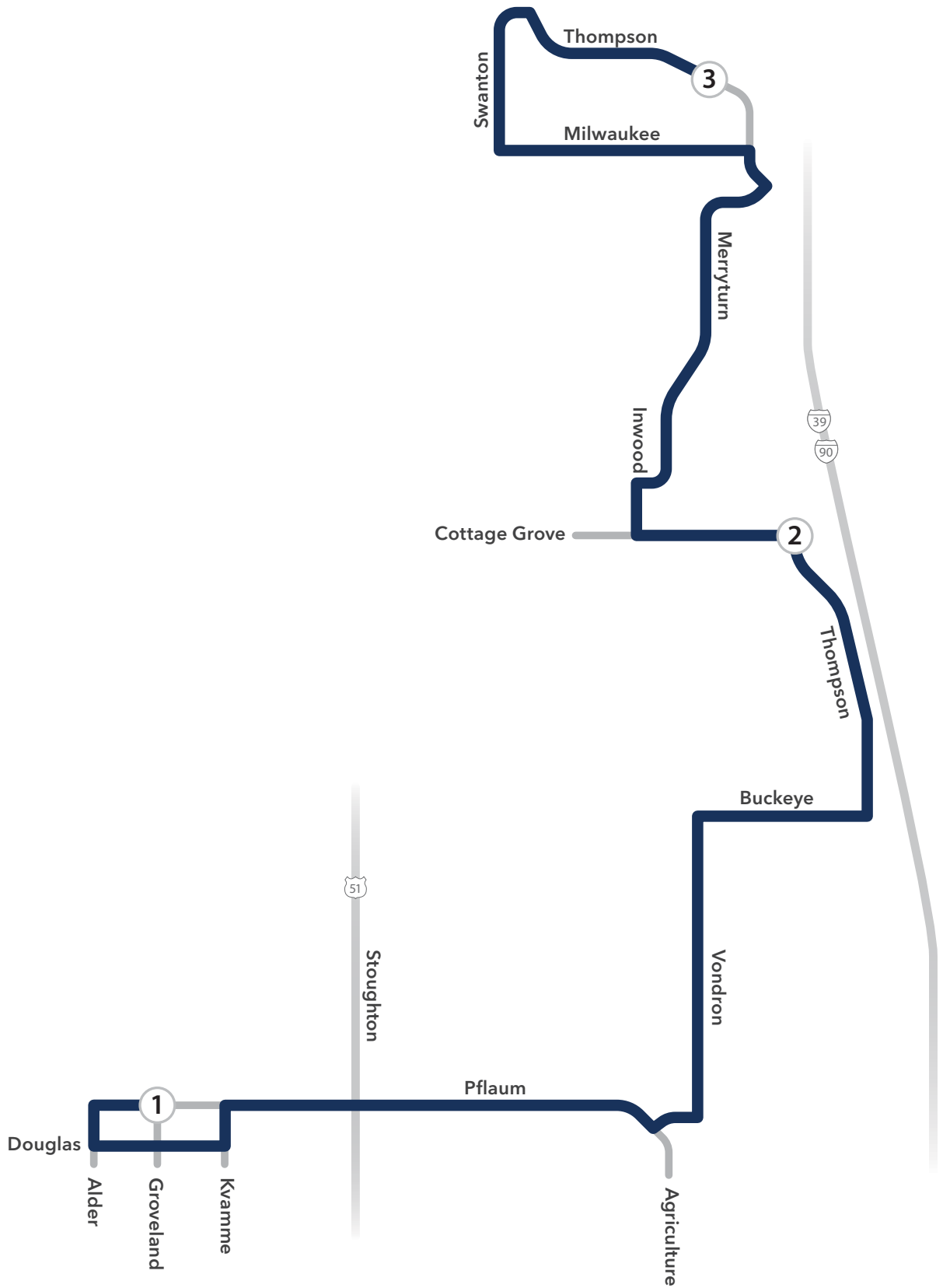
Route 612 PM



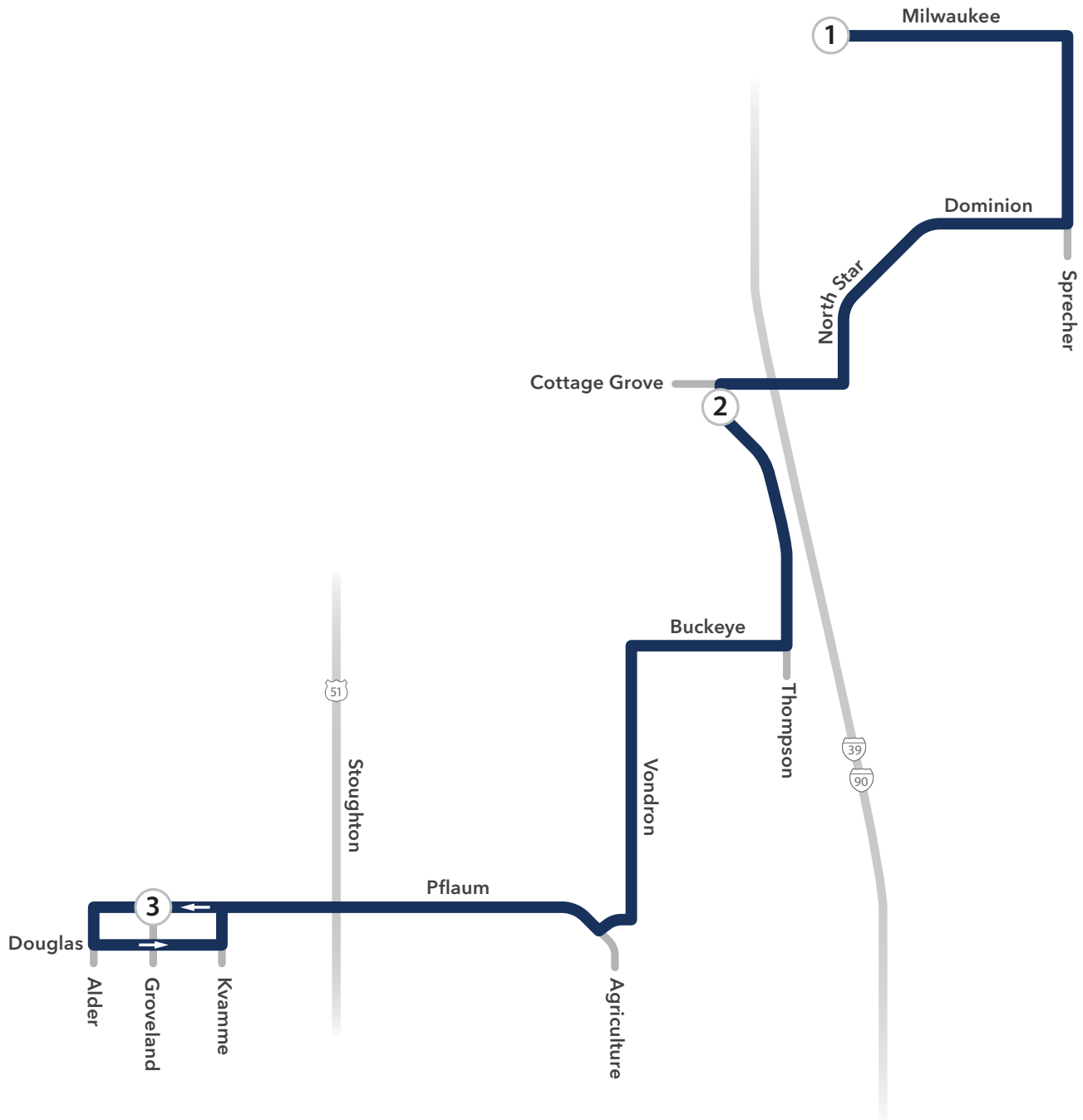
Route 613 AM



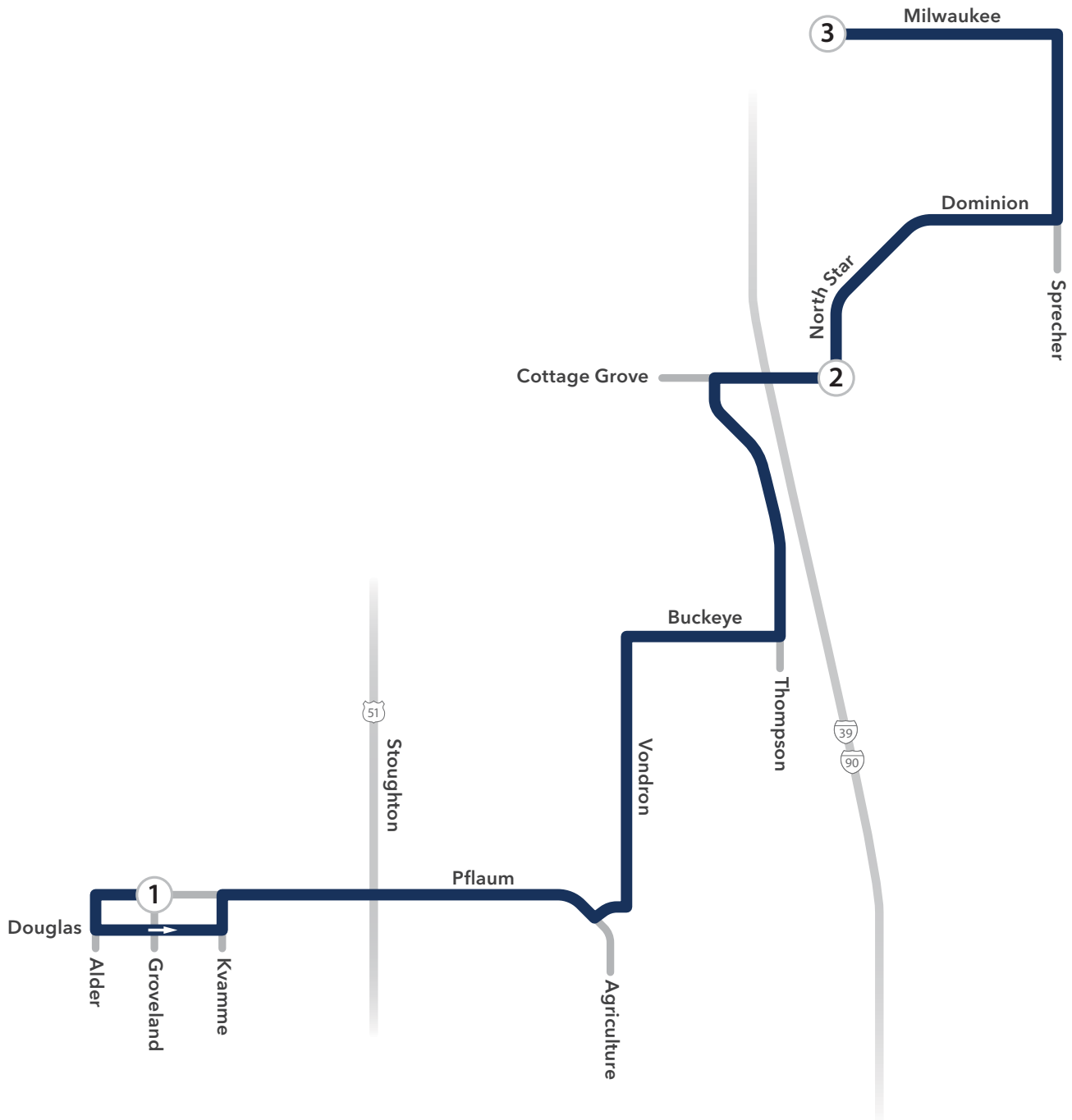
Route 613 PM



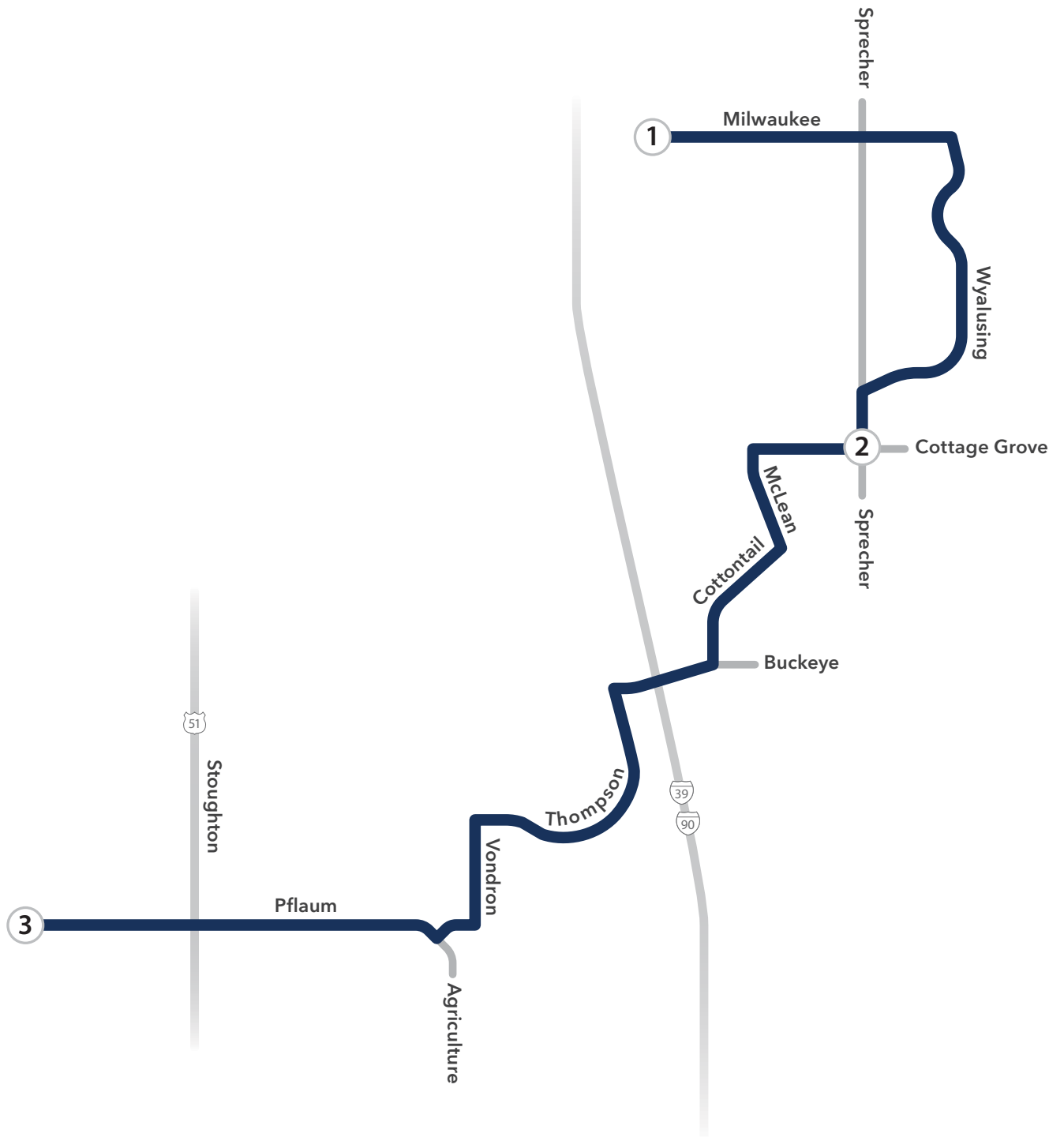
Route 614 AM



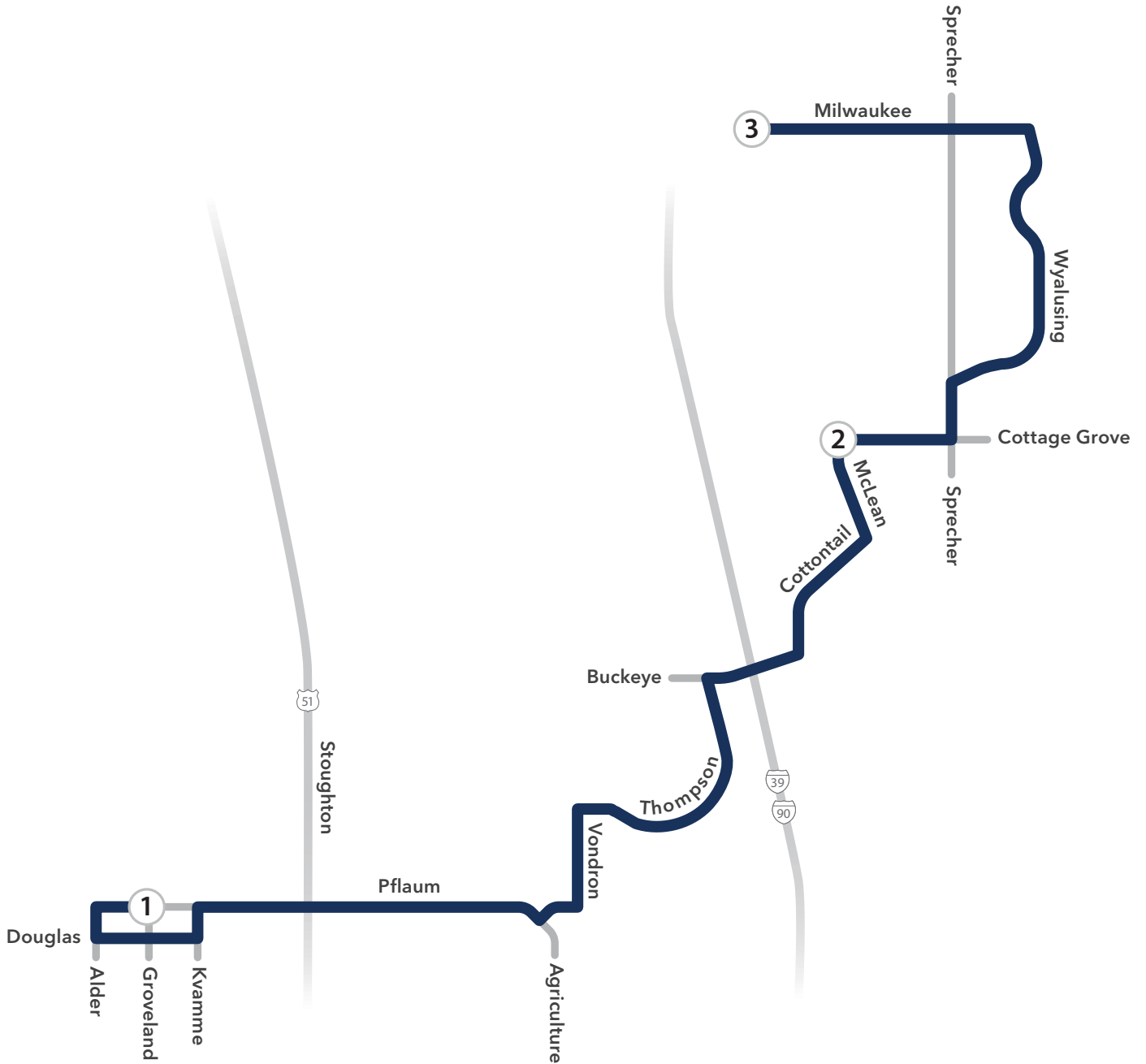
Route 614 PM



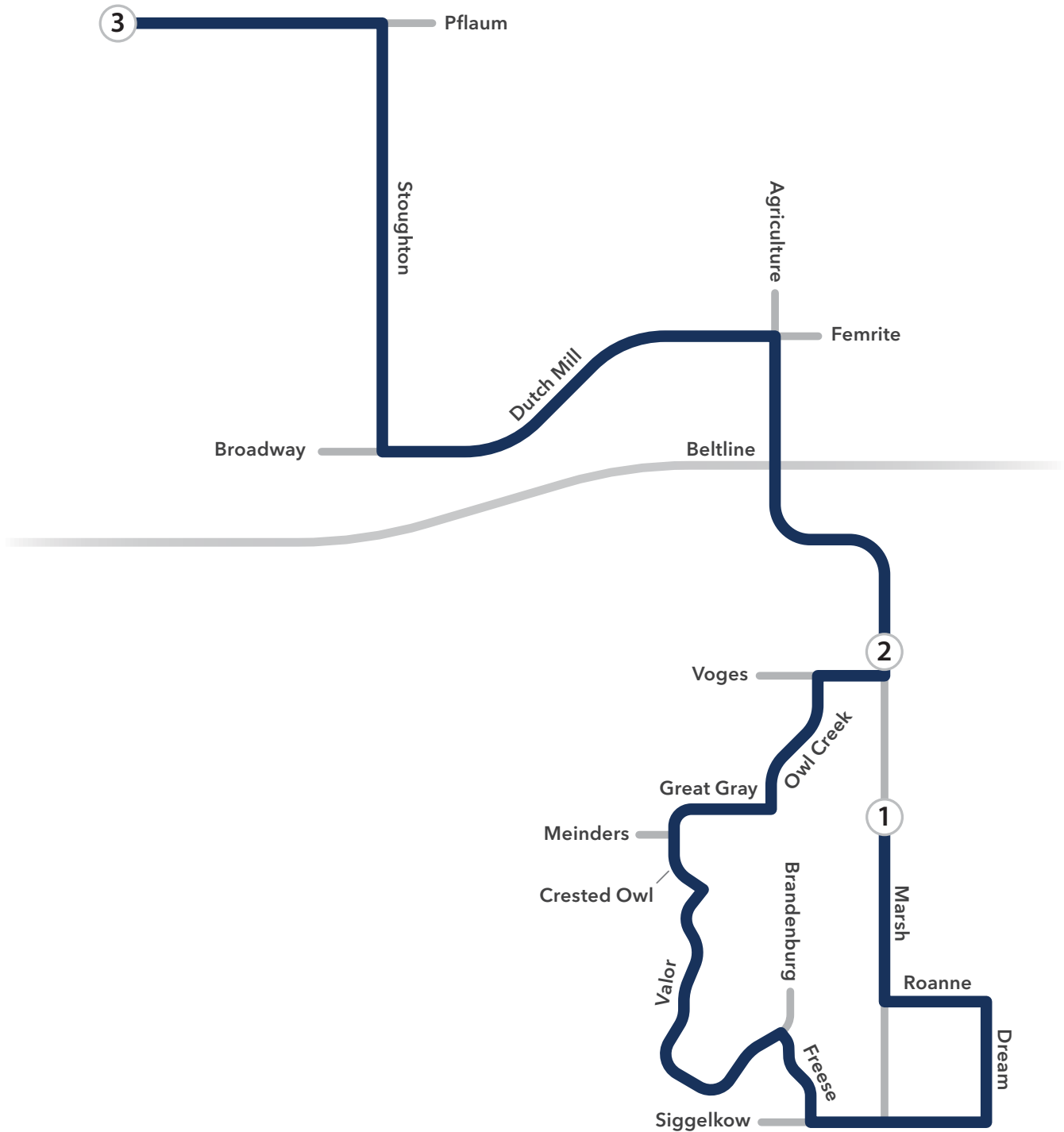
Route 615 AM



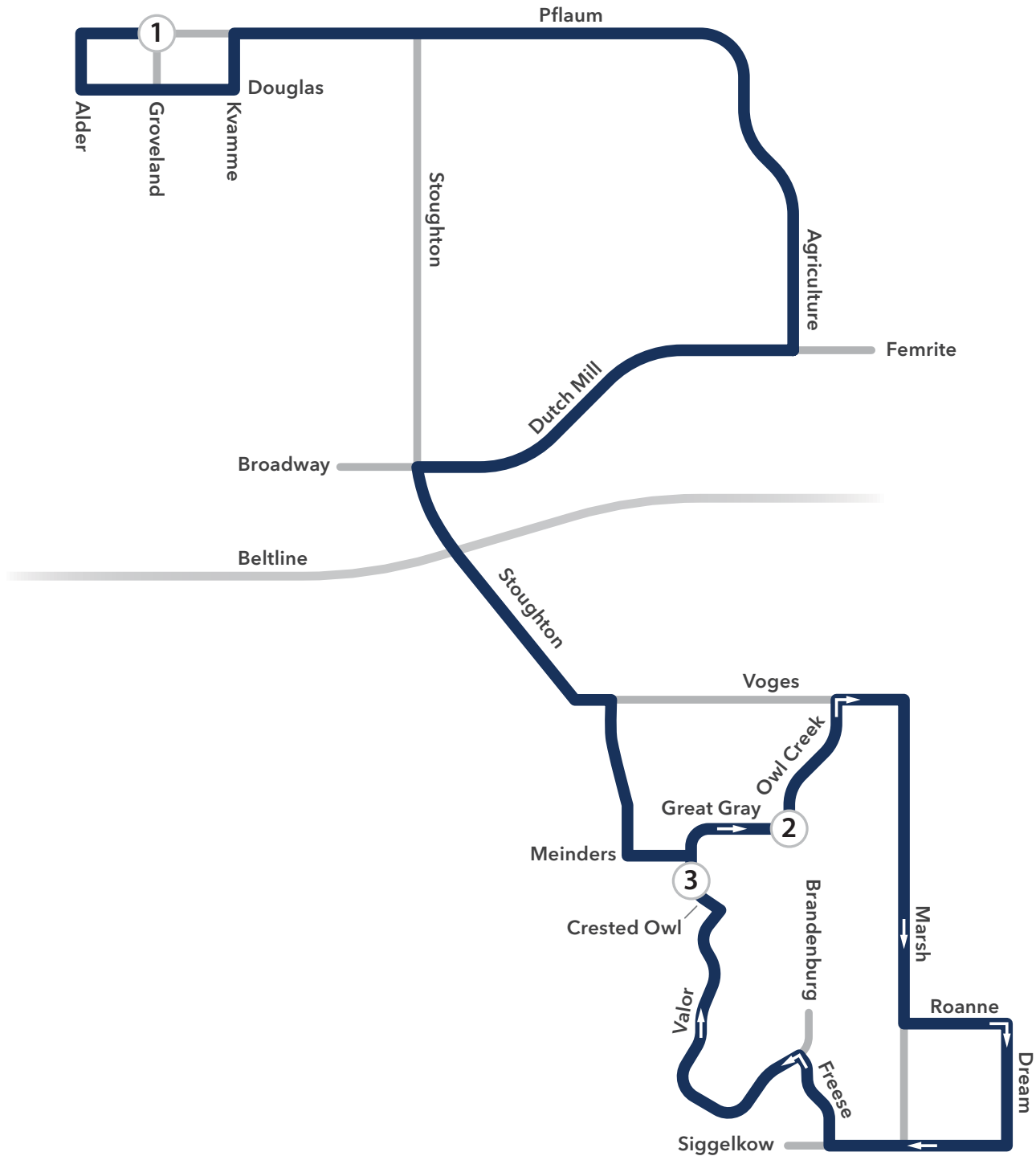
Route 615 PM



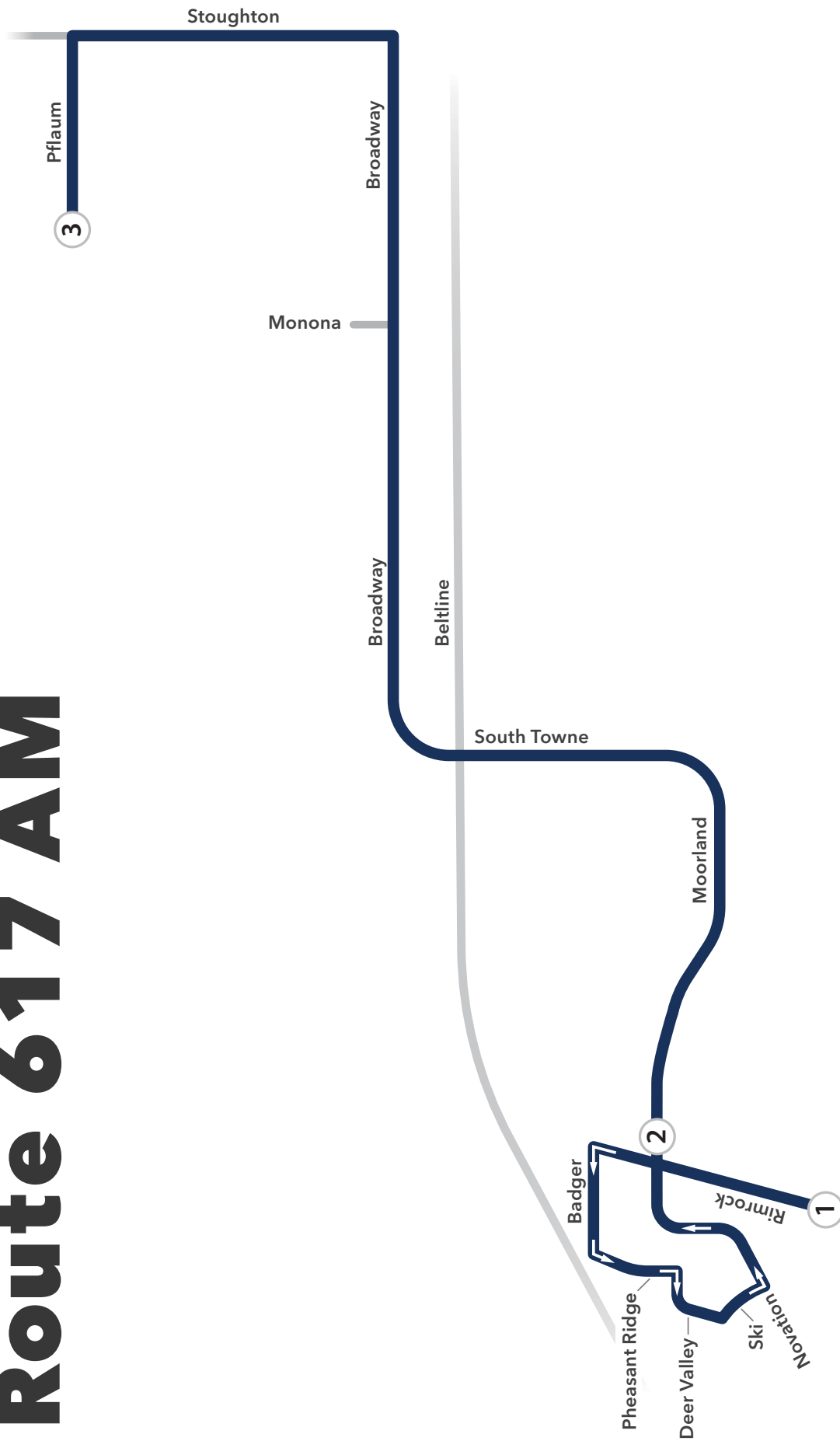
Route 616 AM



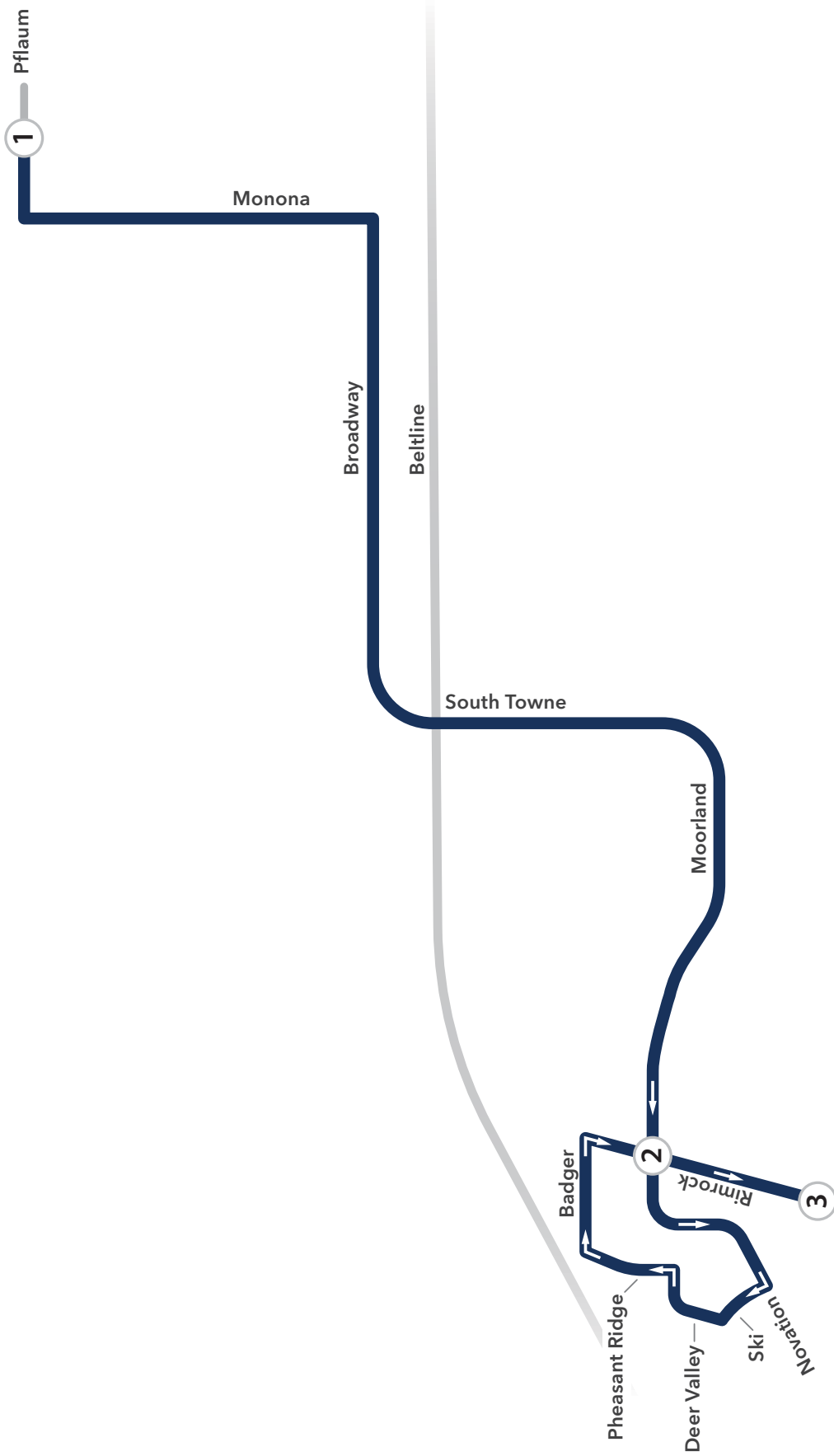
Route 616 PM



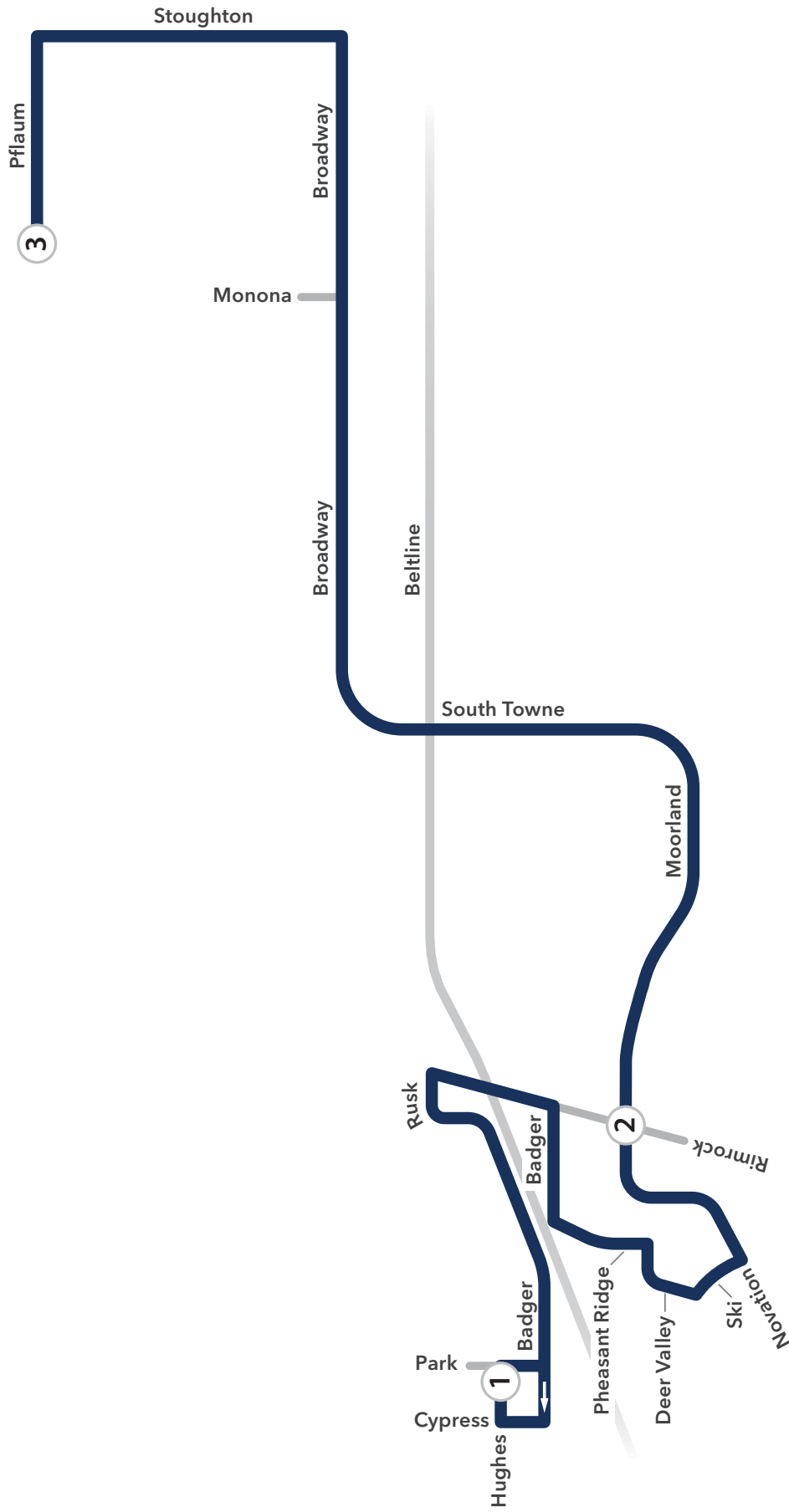
Route 617 AM



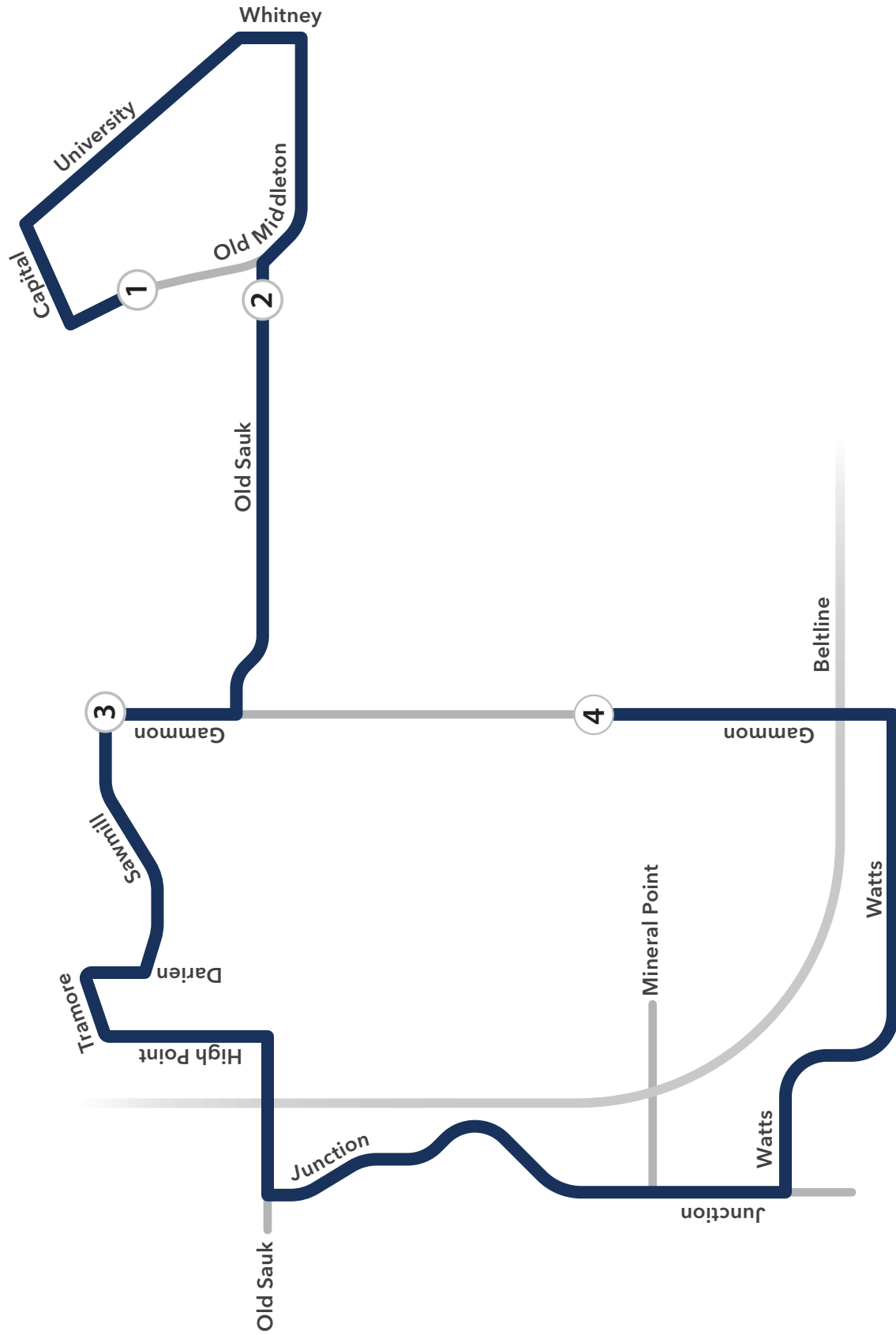
Route 617 PM



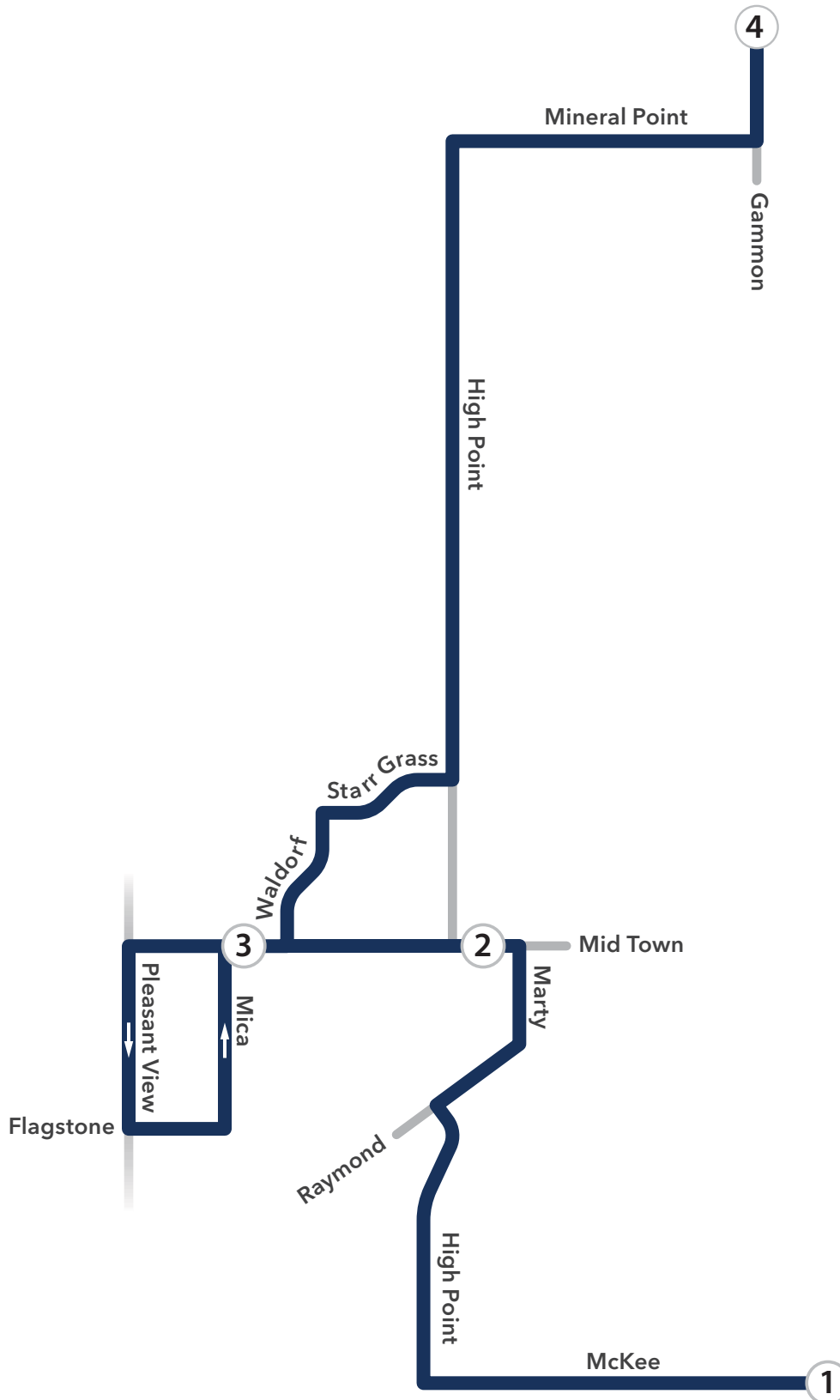
Route 618 AM



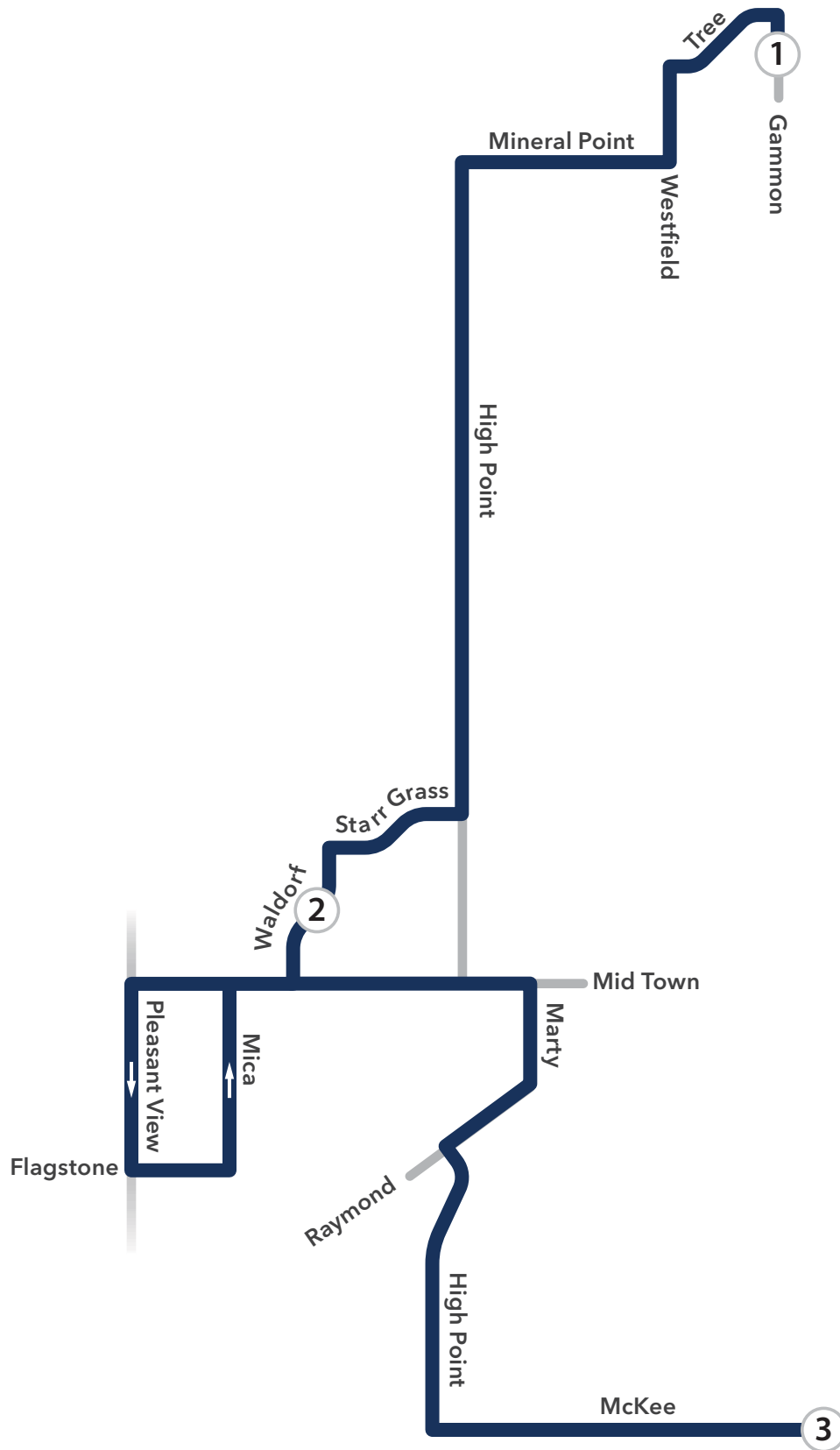
Route 621 AM



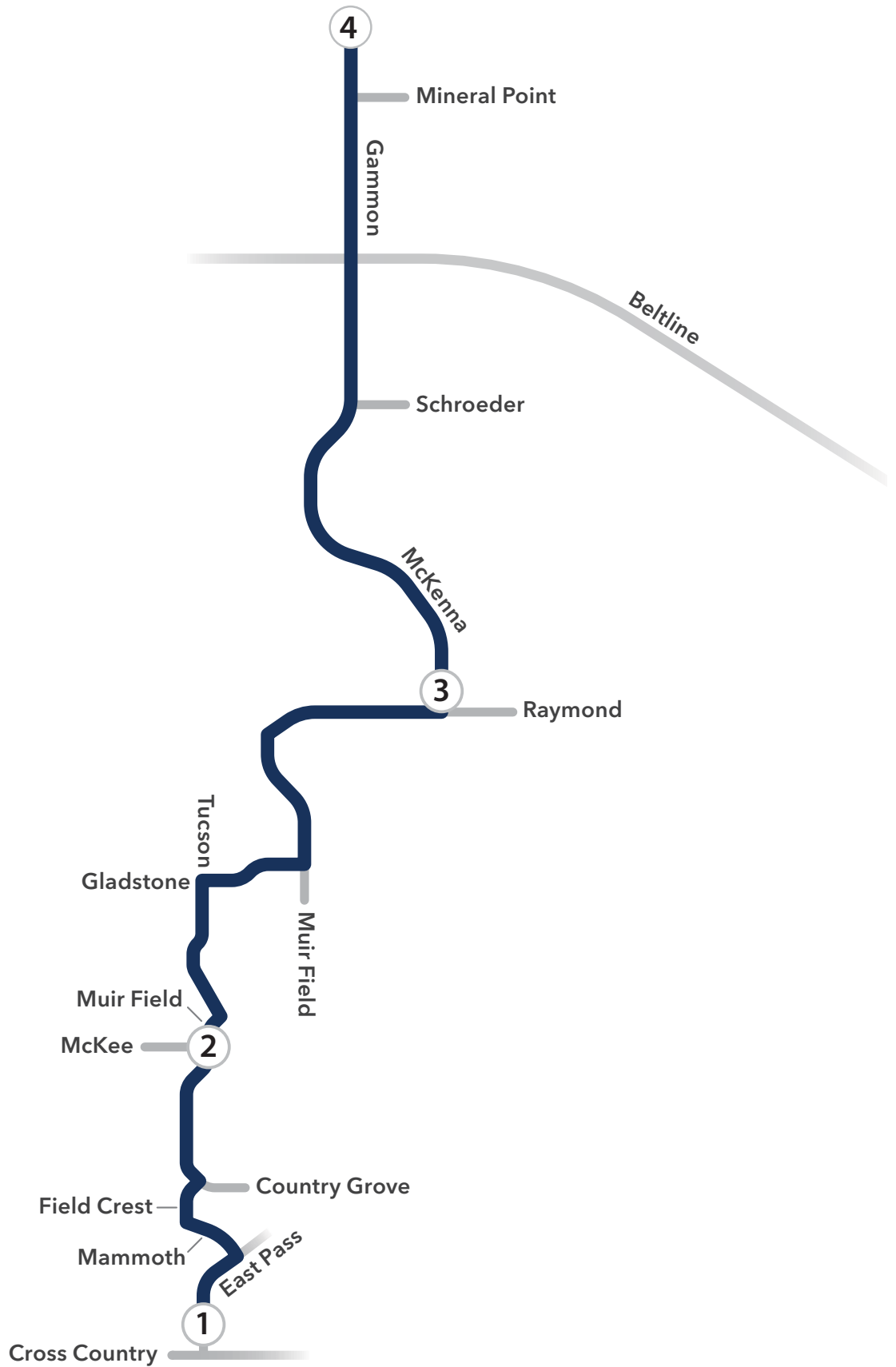
Route 622 AM



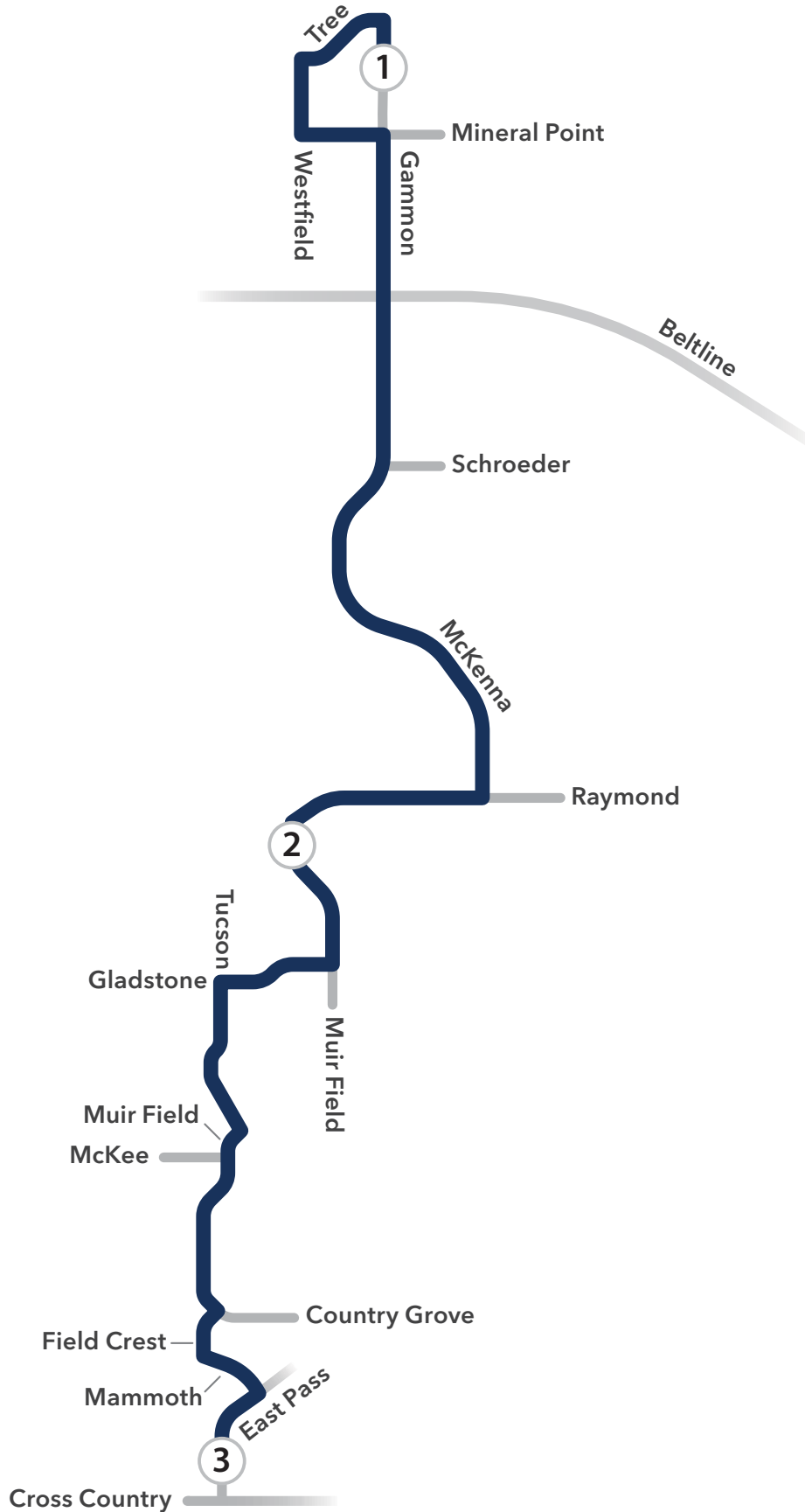
Route 622 PM



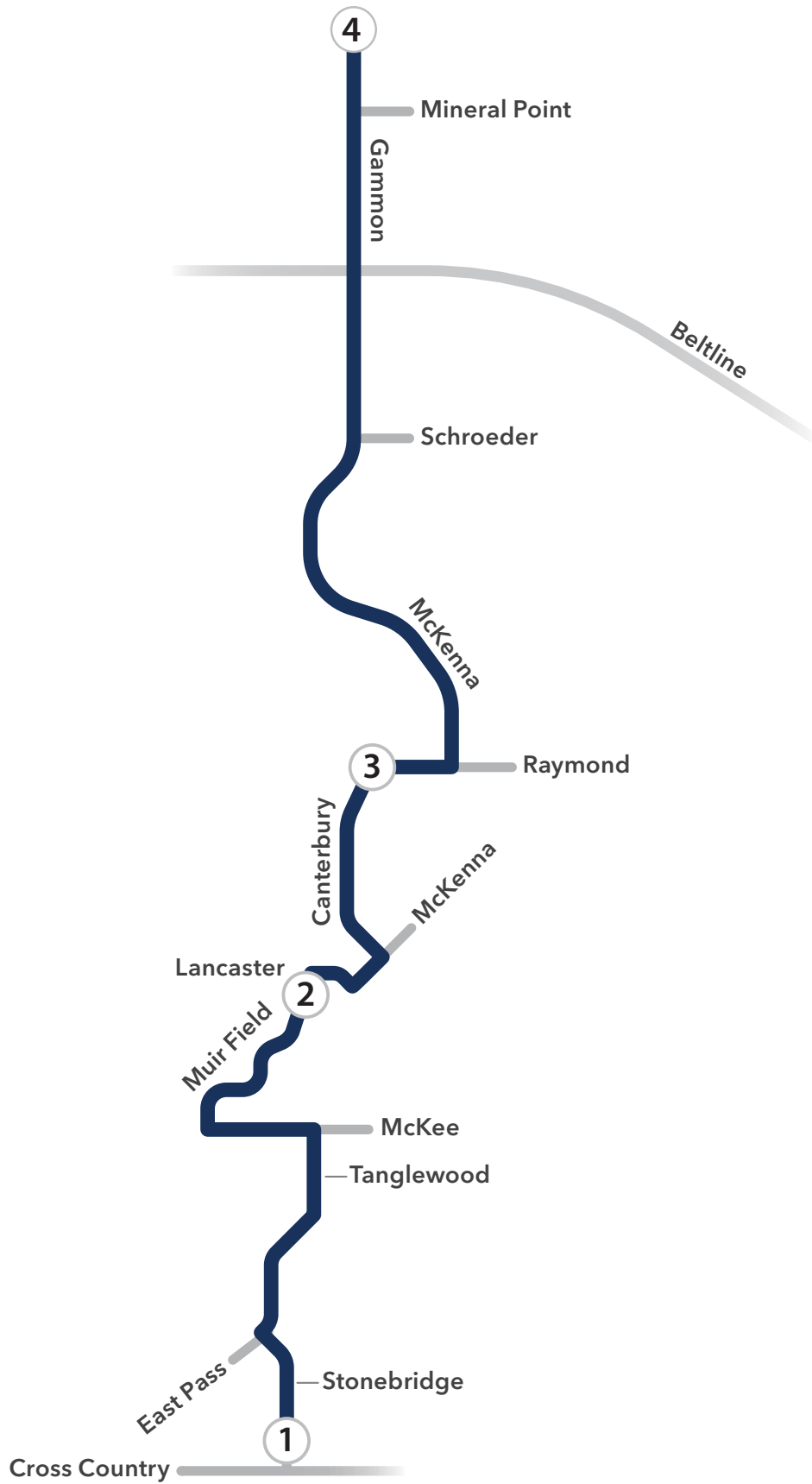
Route 623 AM



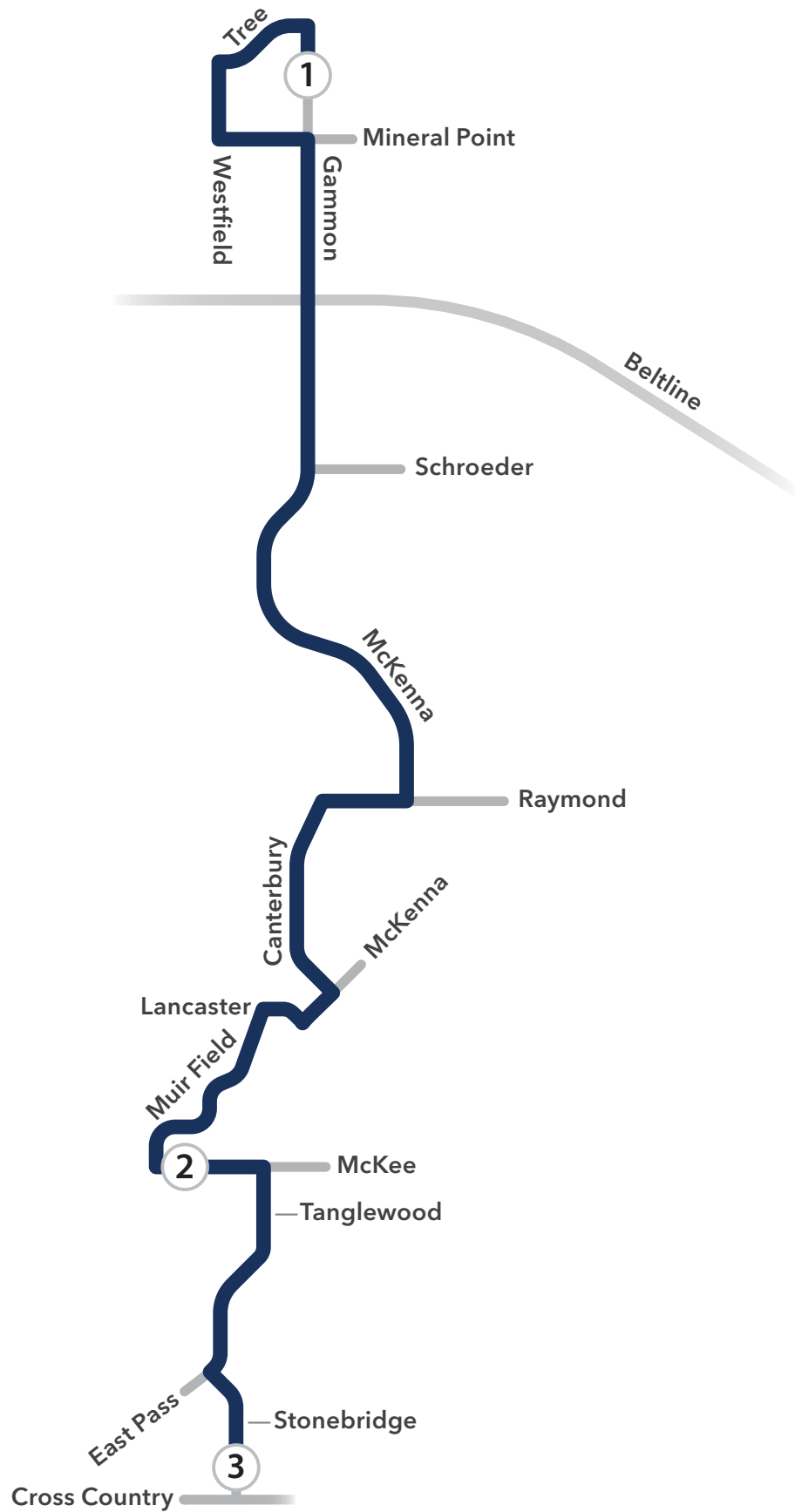
Route 623 PM



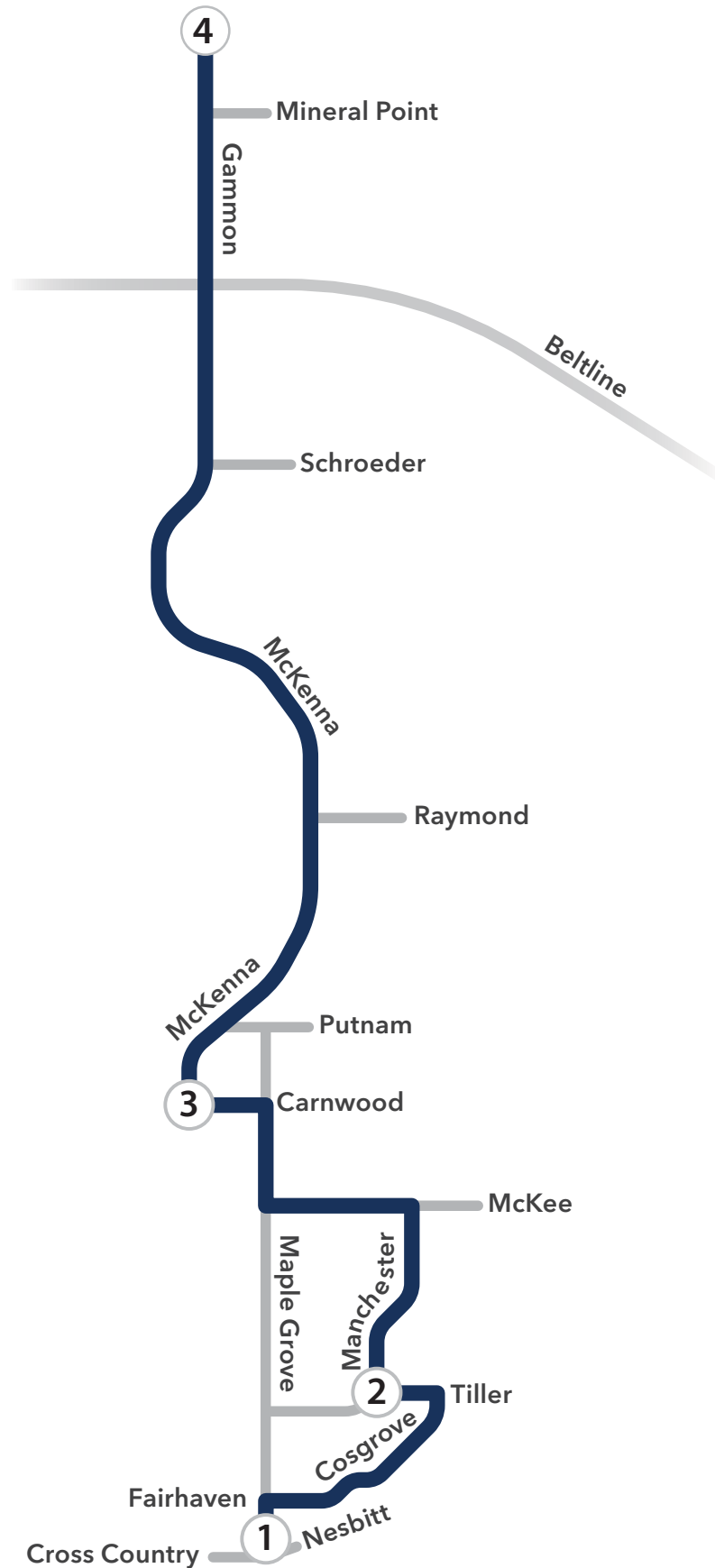
Route 624 AM



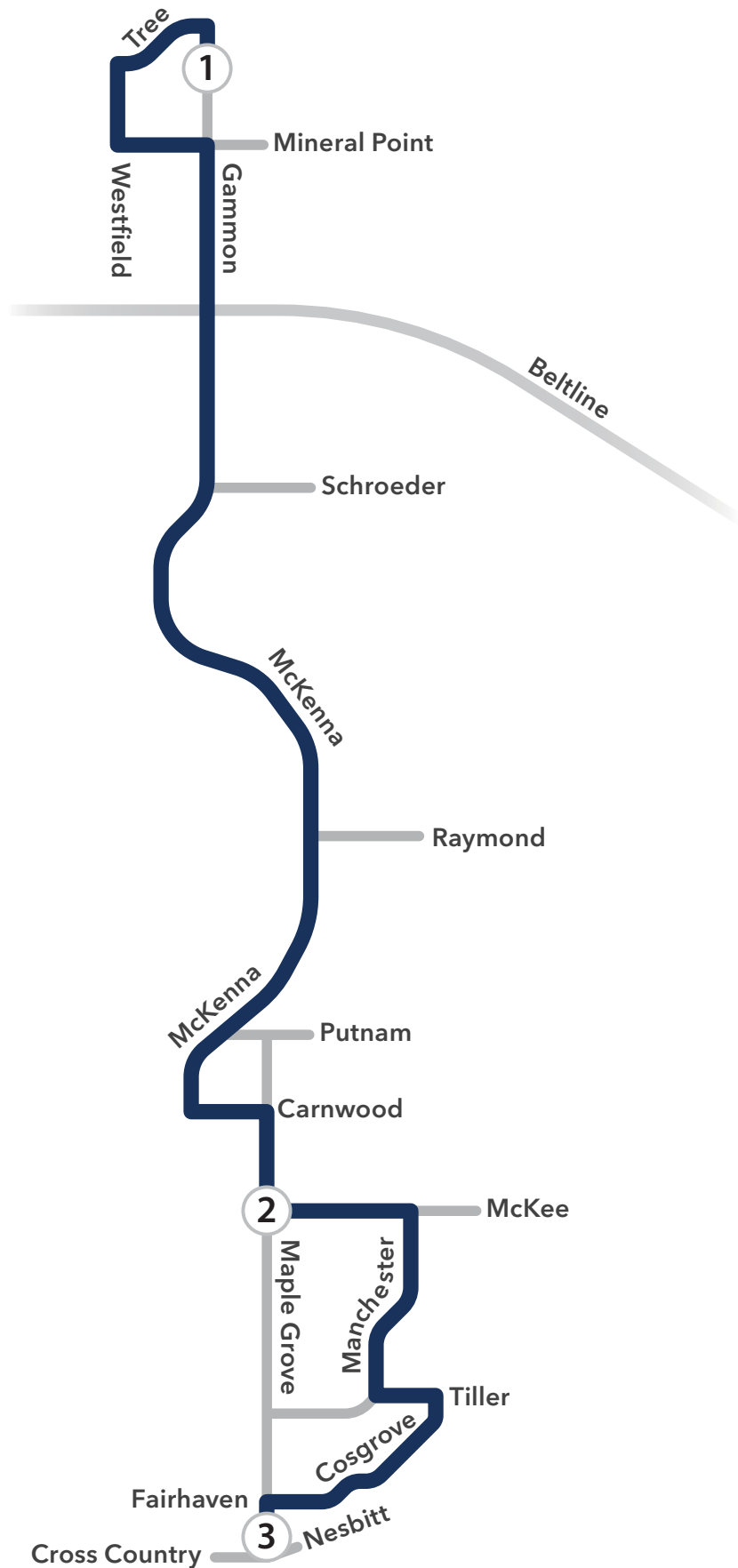
Route 624 PM



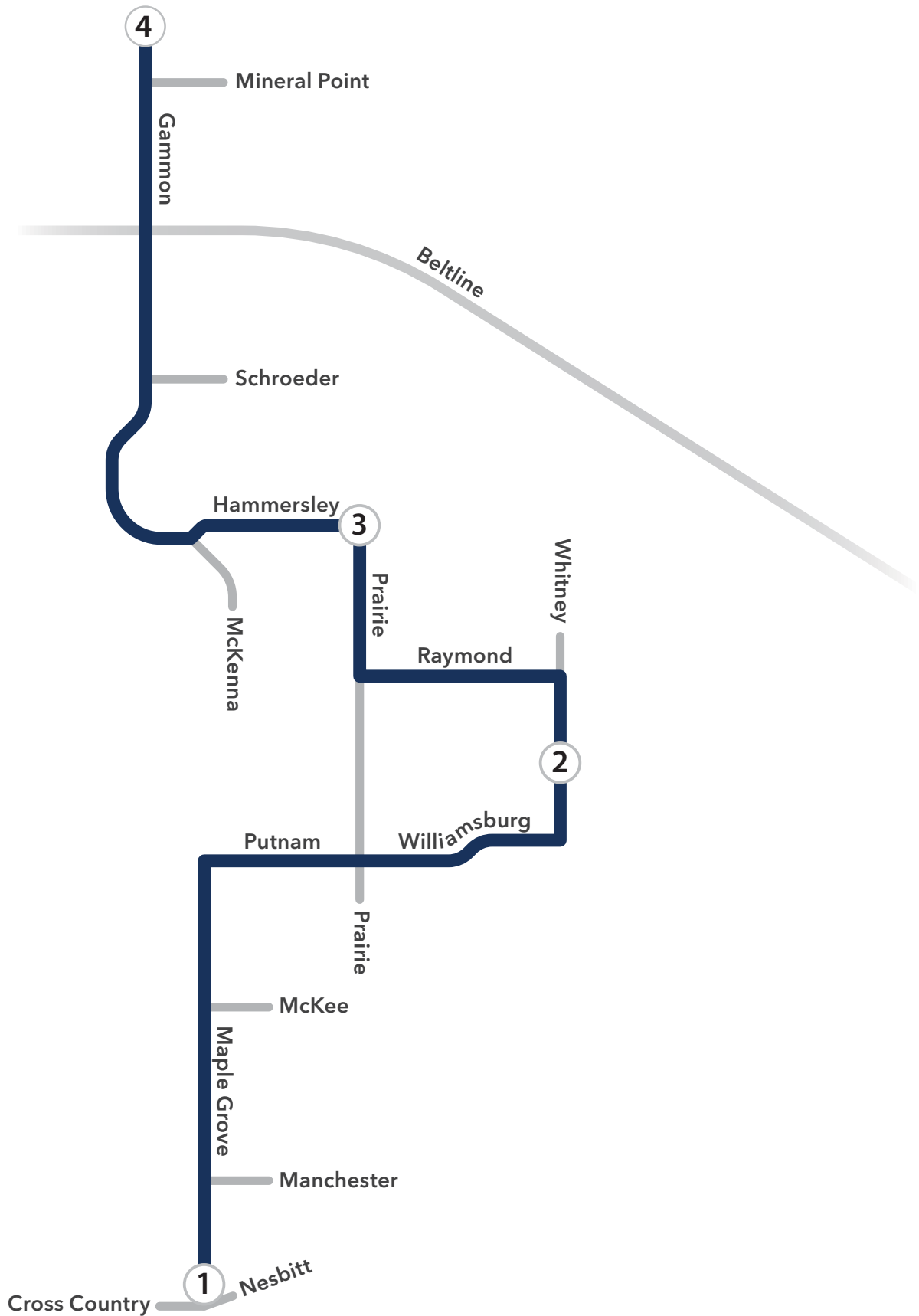
Route 625 AM



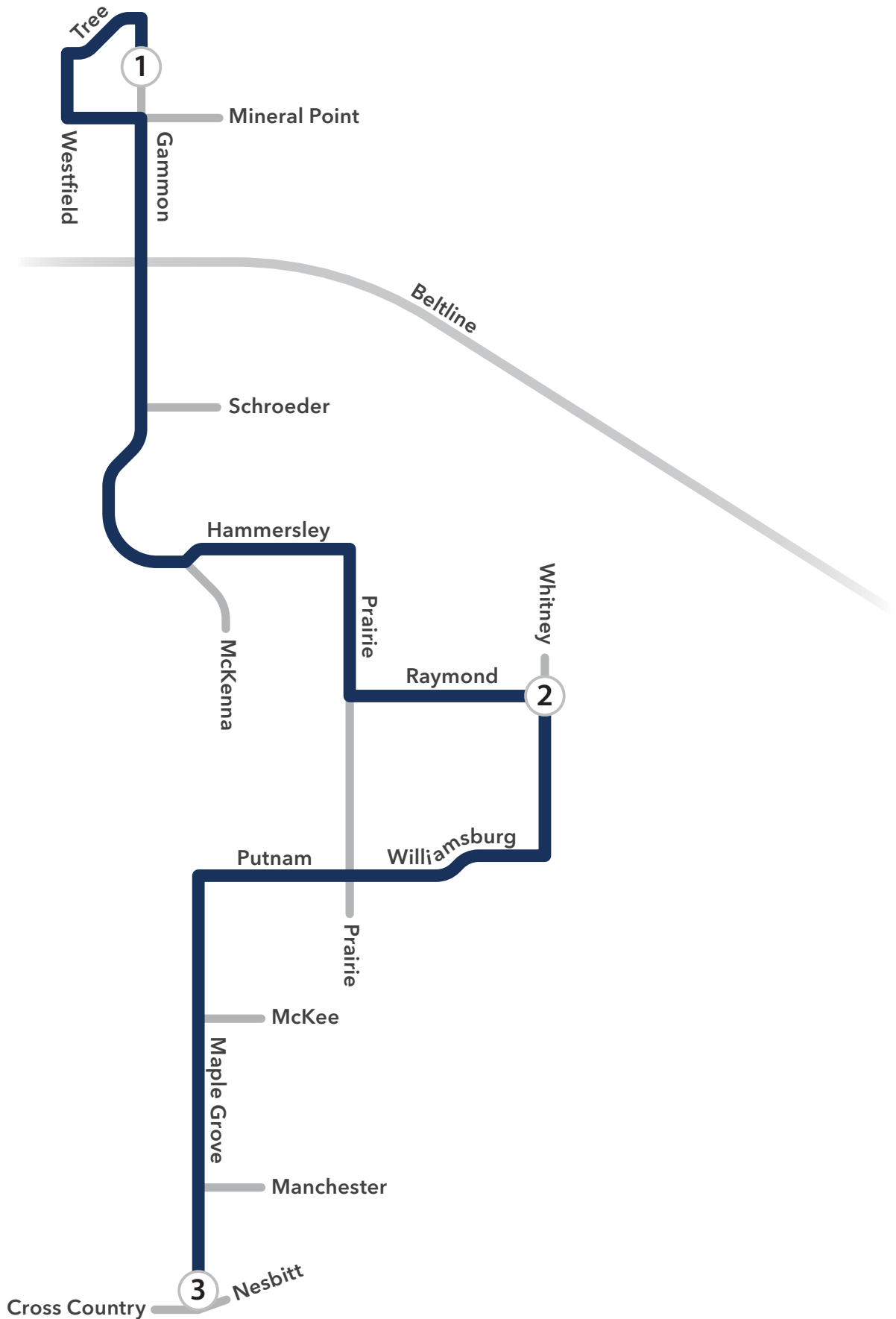
Route 625 PM



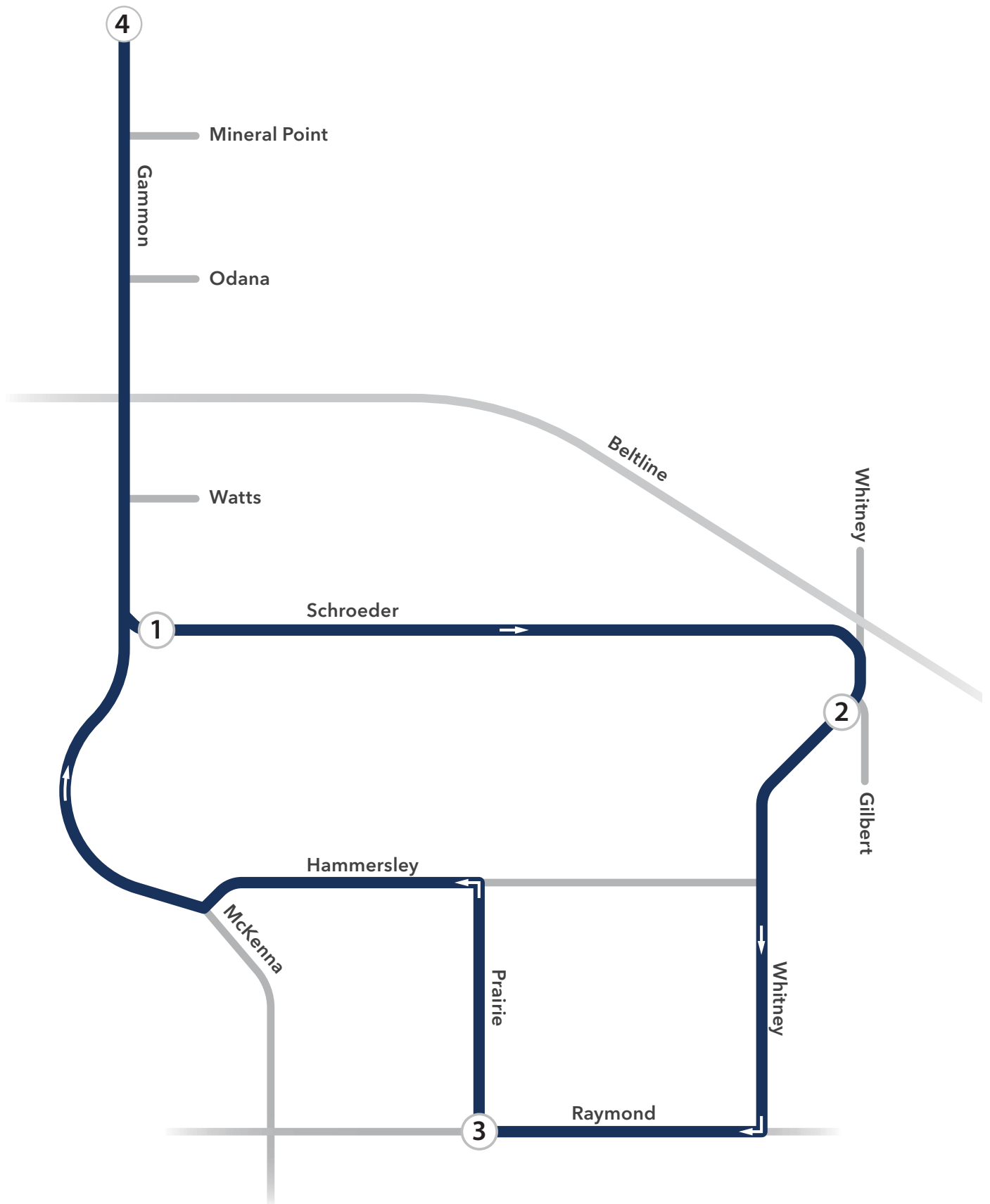
Route 626 AM



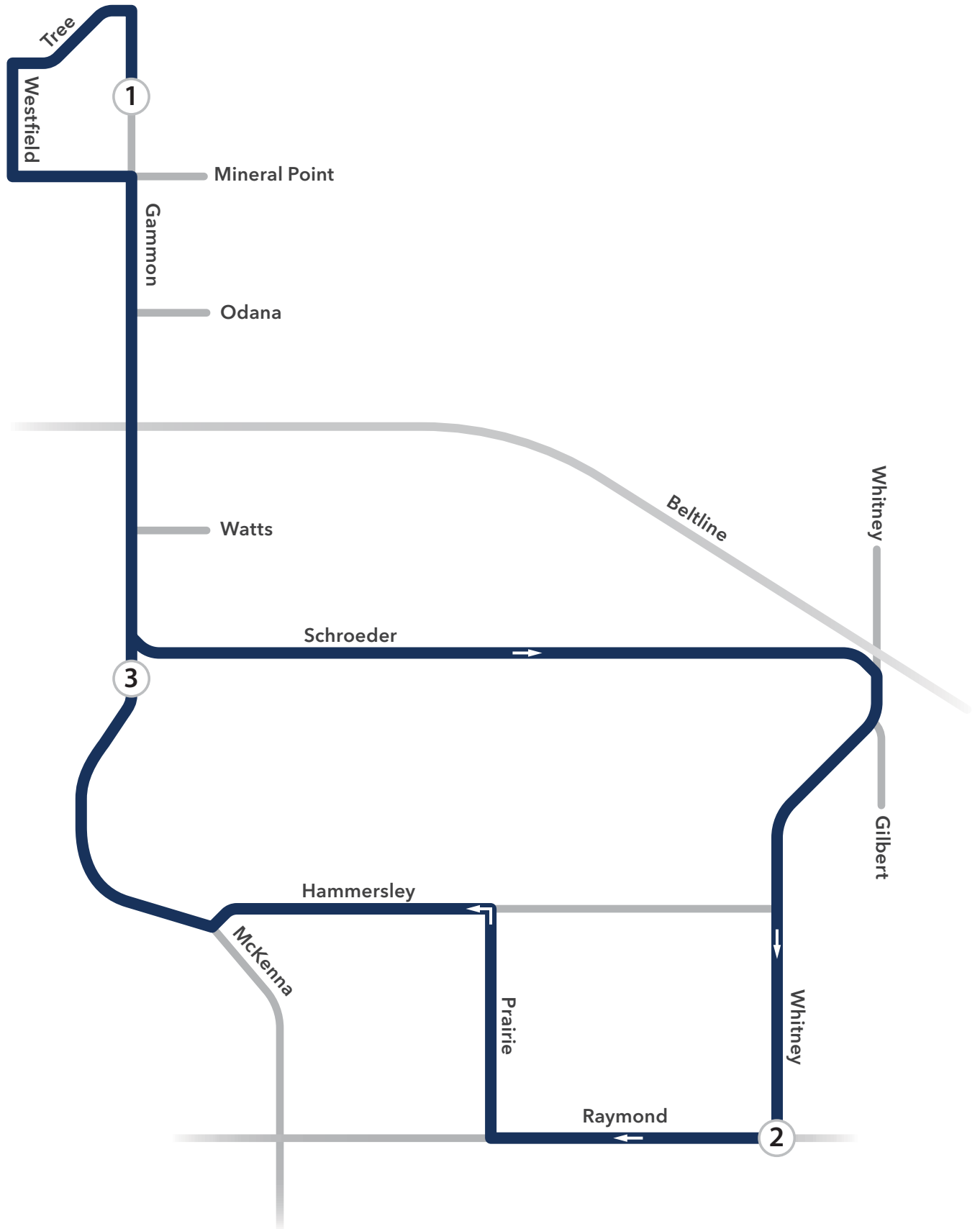
Route 626 PM



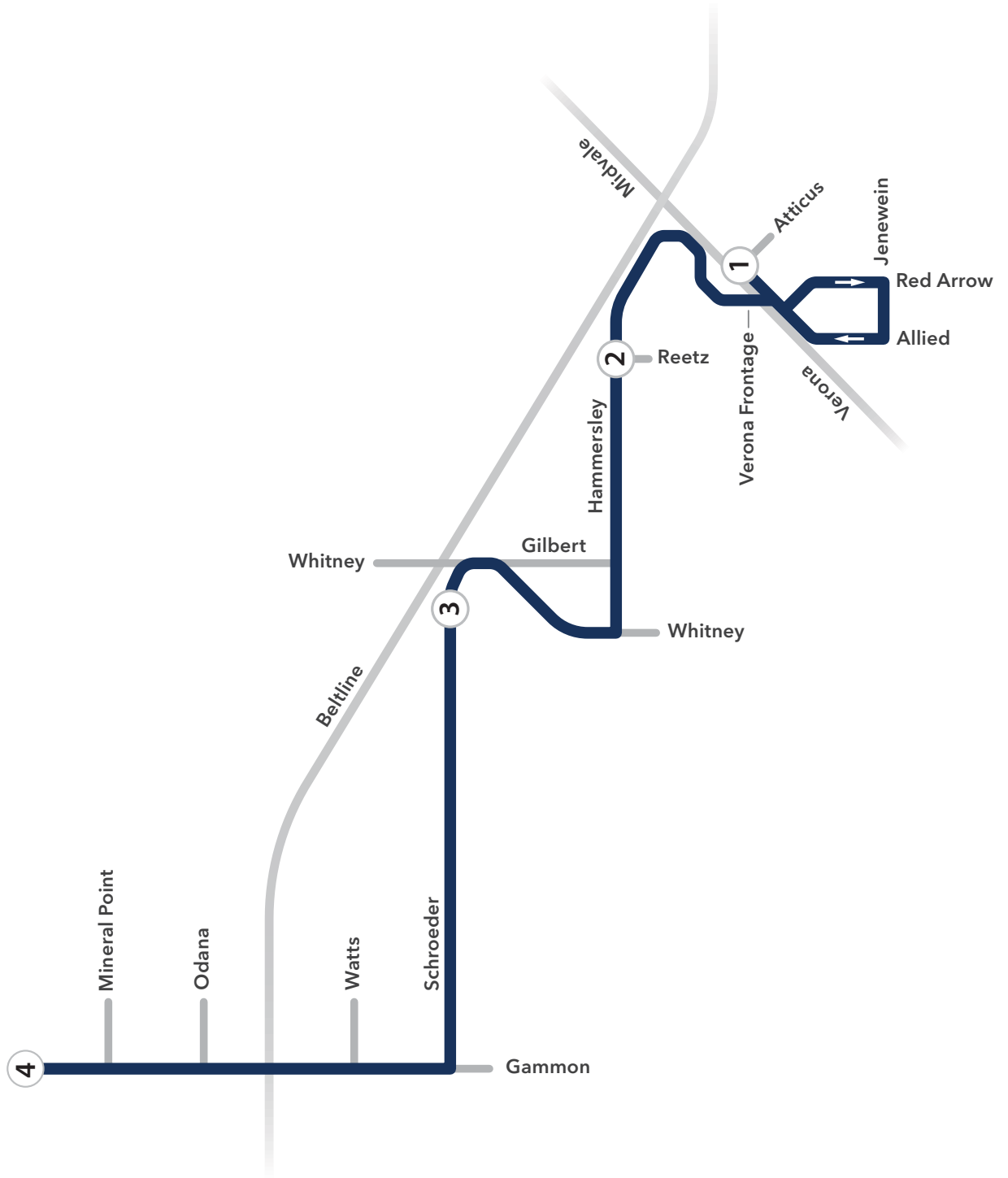
Route 627 AM



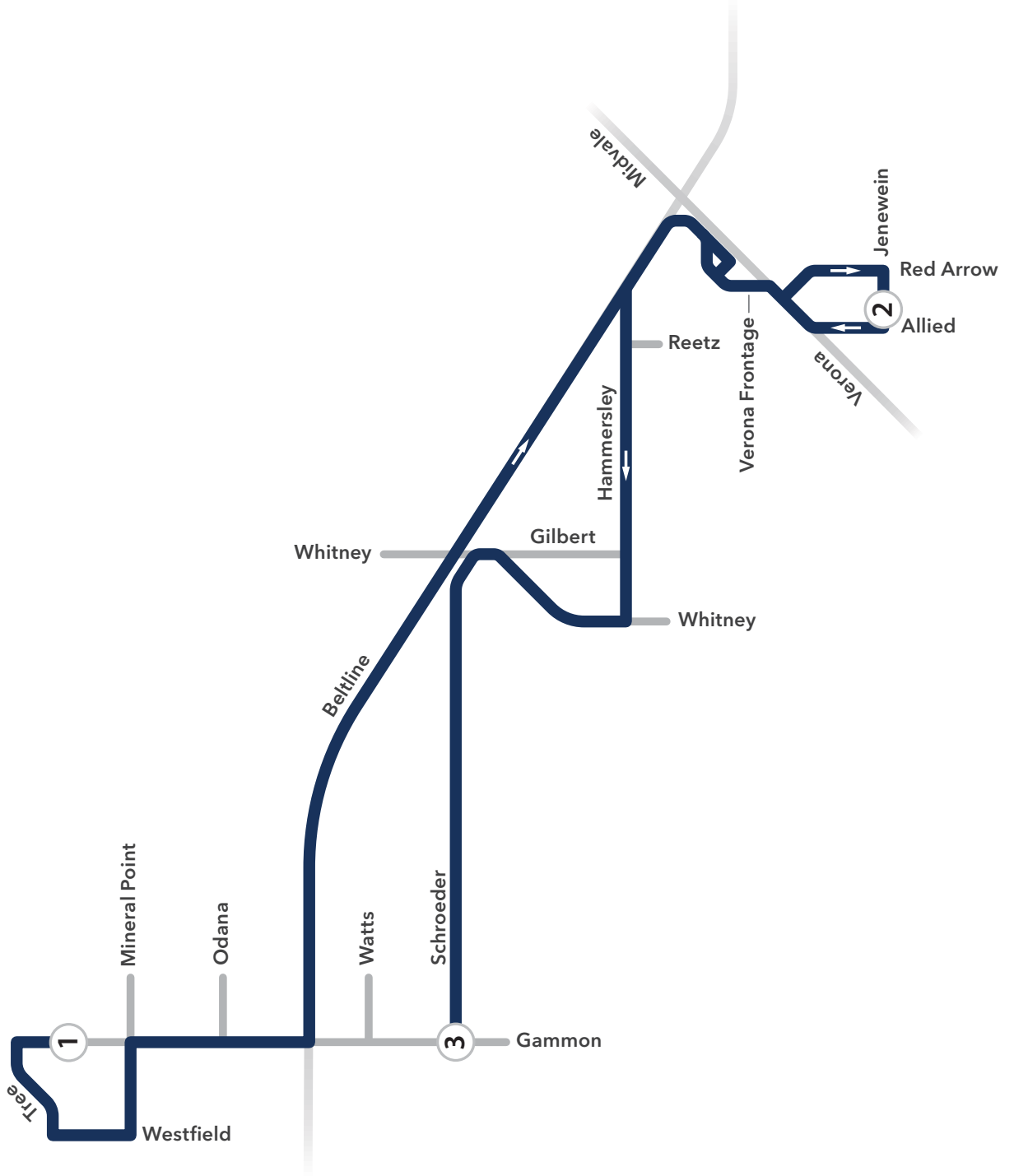
Route 627 PM



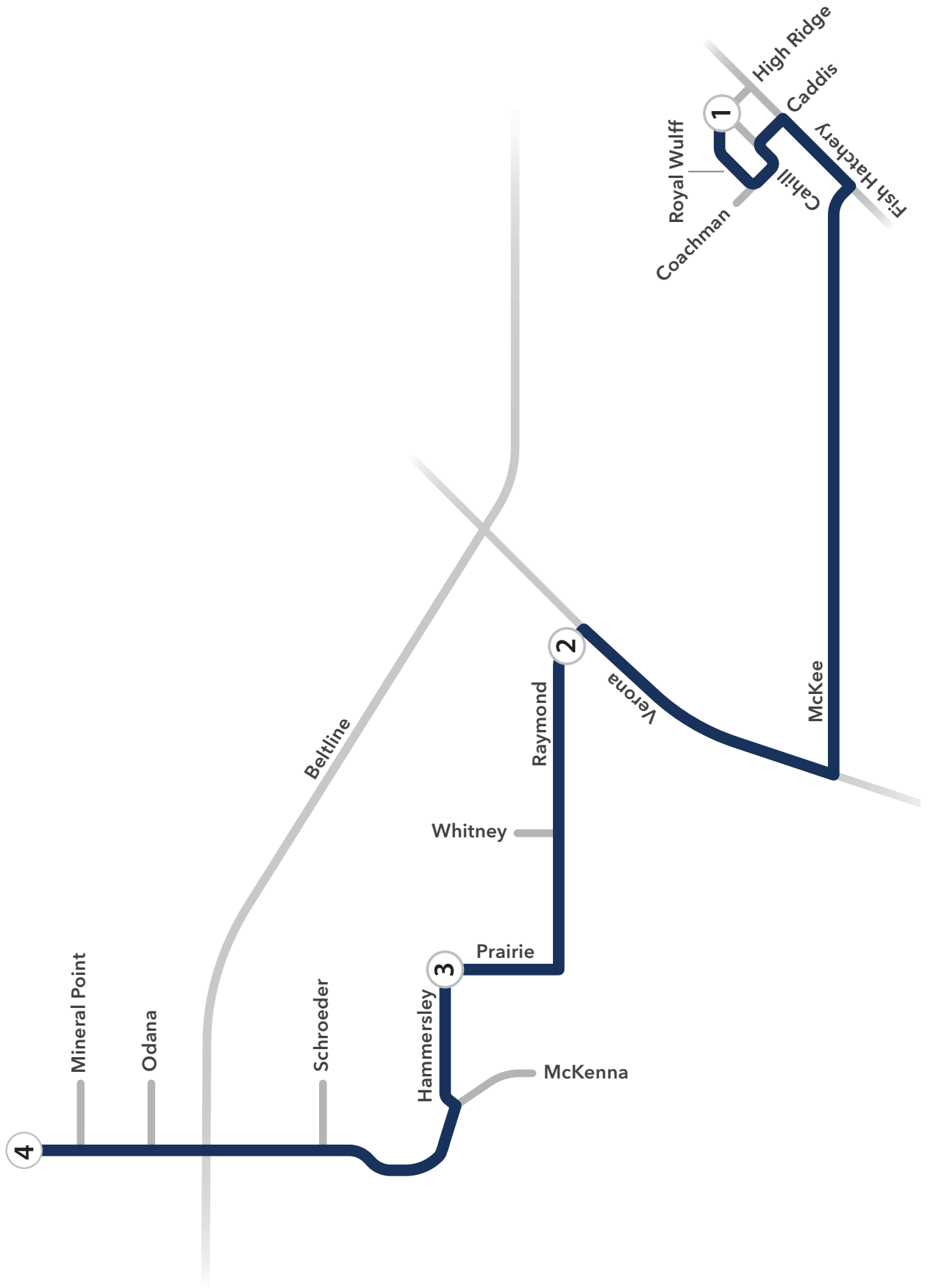
Route 628 AM



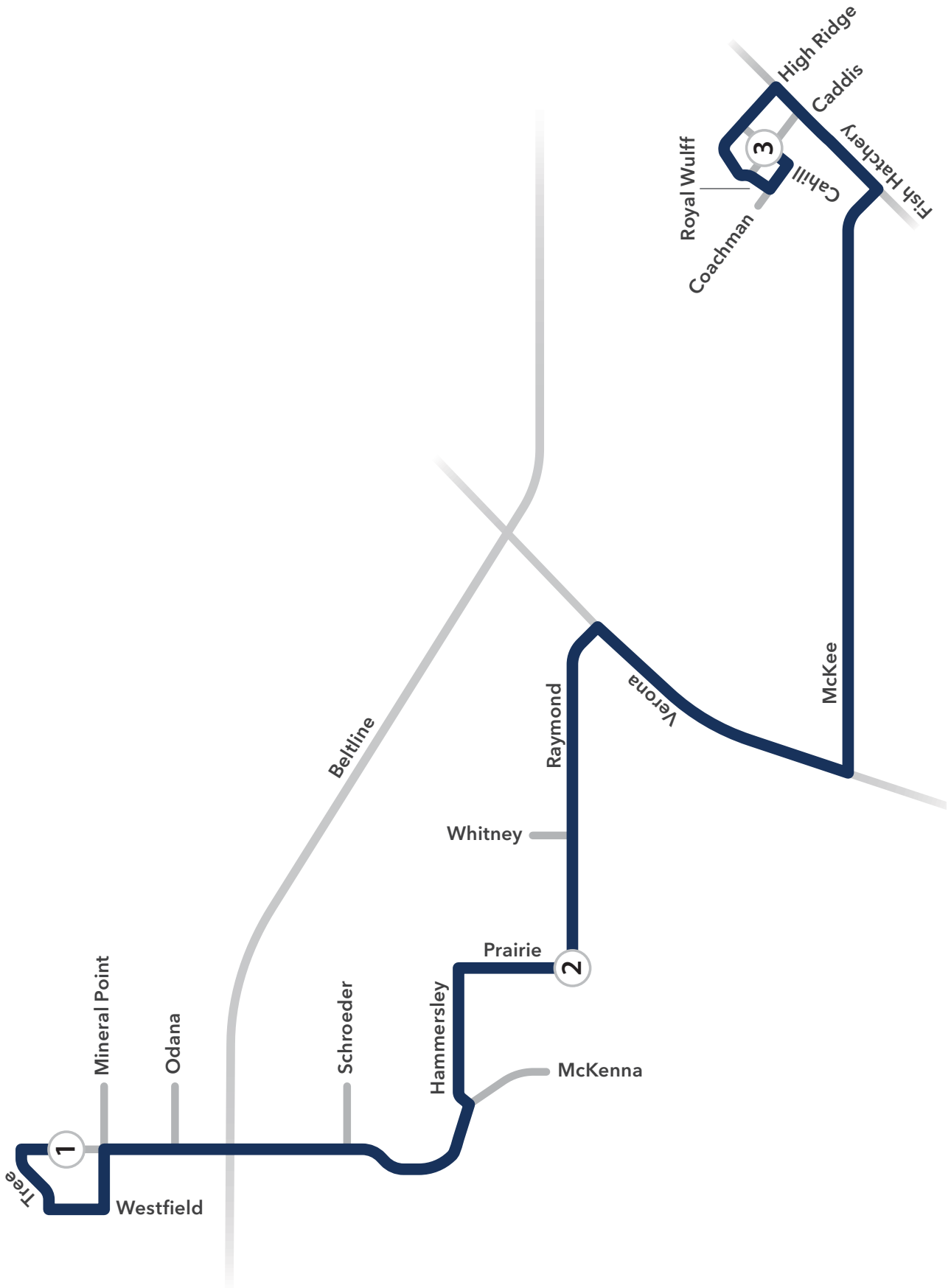
Route 628 PM



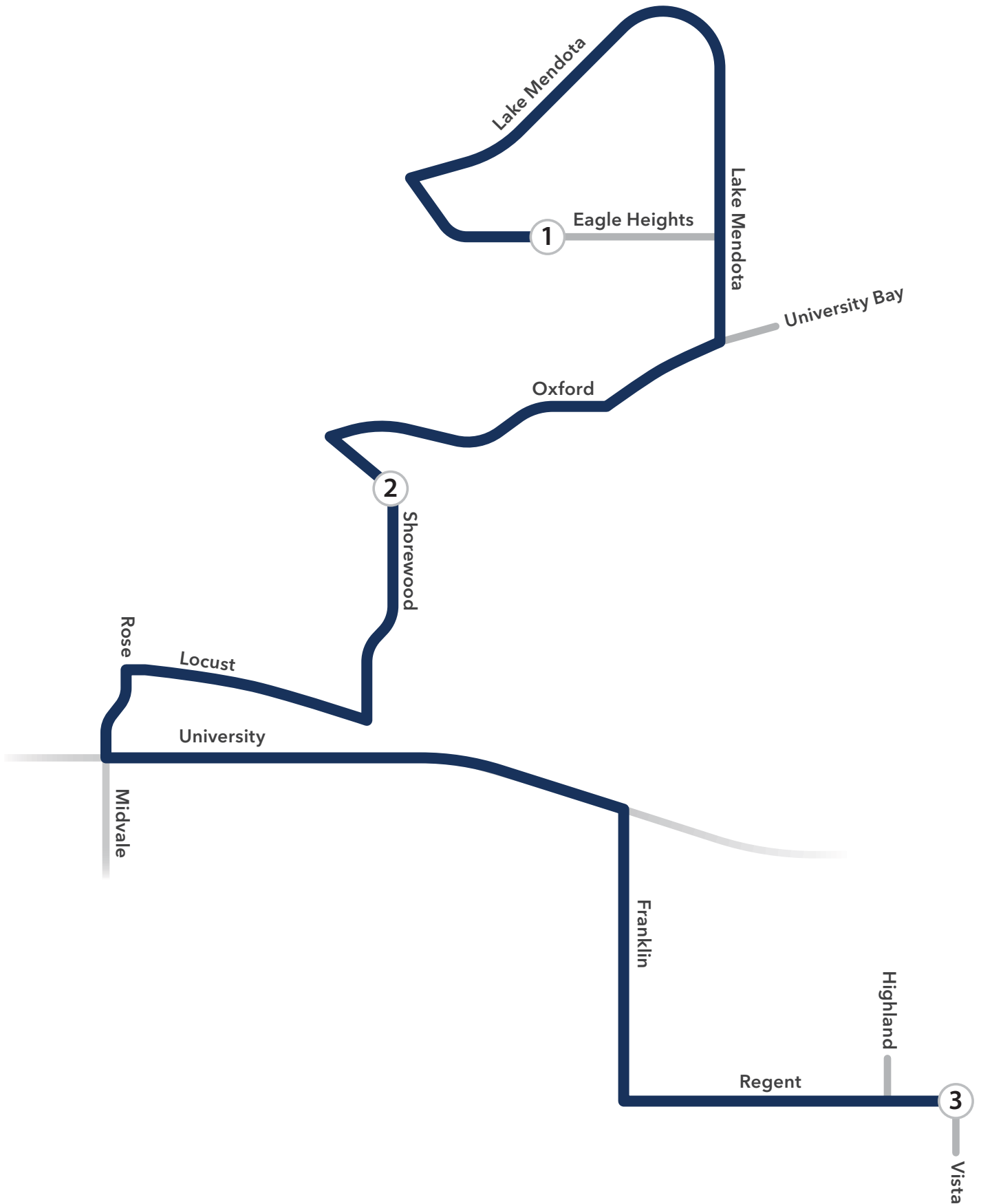
Route 629 AM



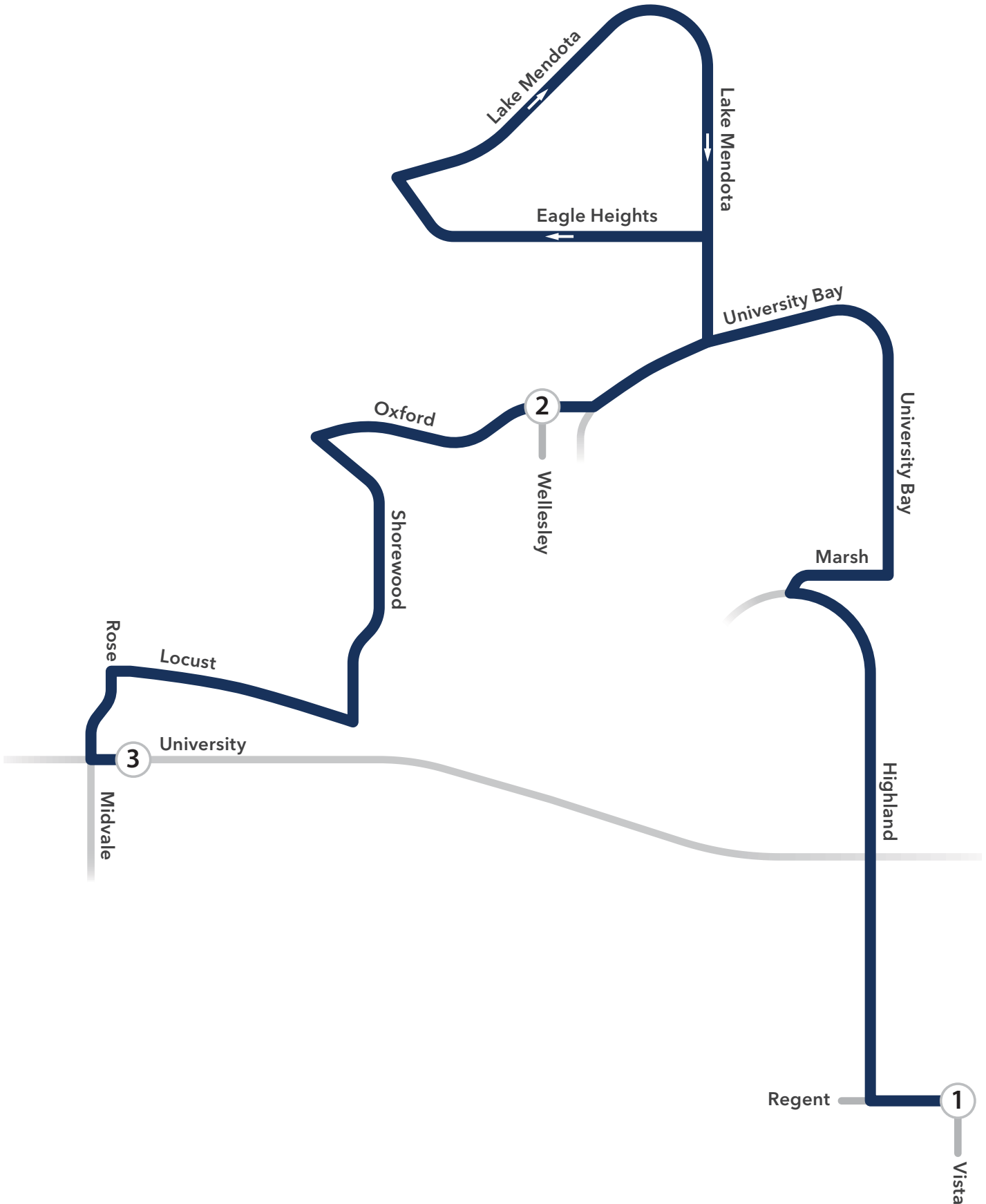
Route 629 PM



Route 631 AM



Route 631 PM



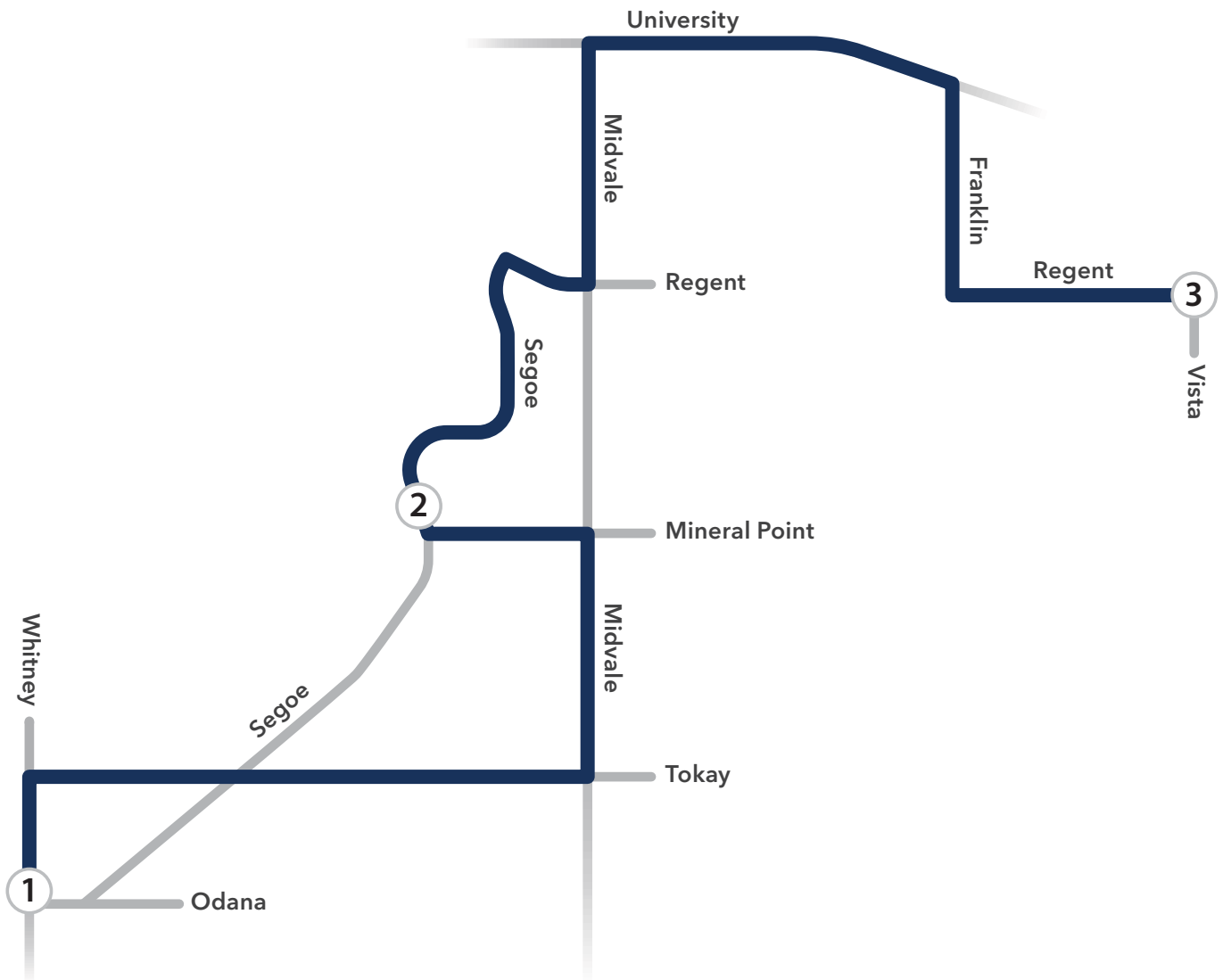
Route 632 AM



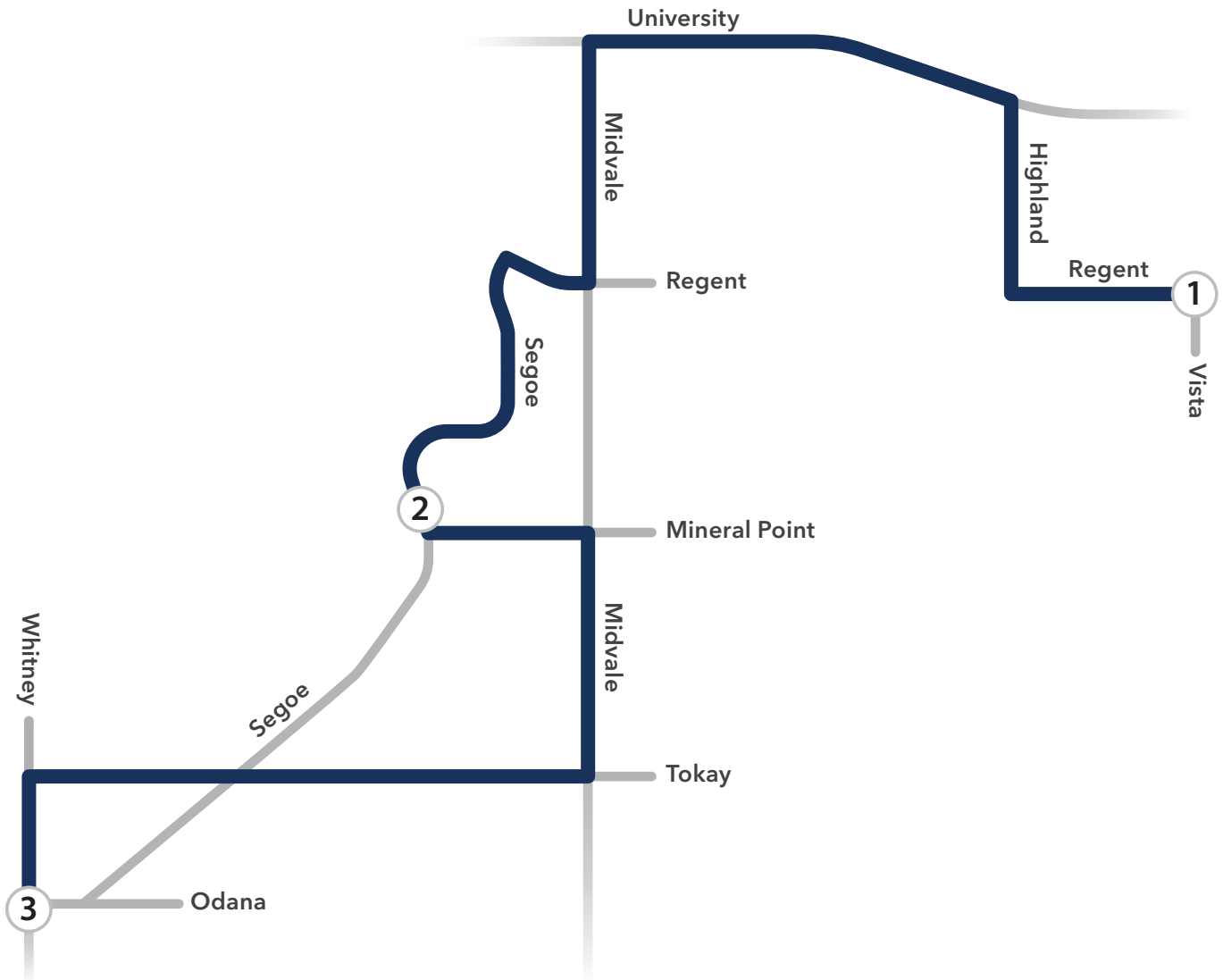
Route 632 PM



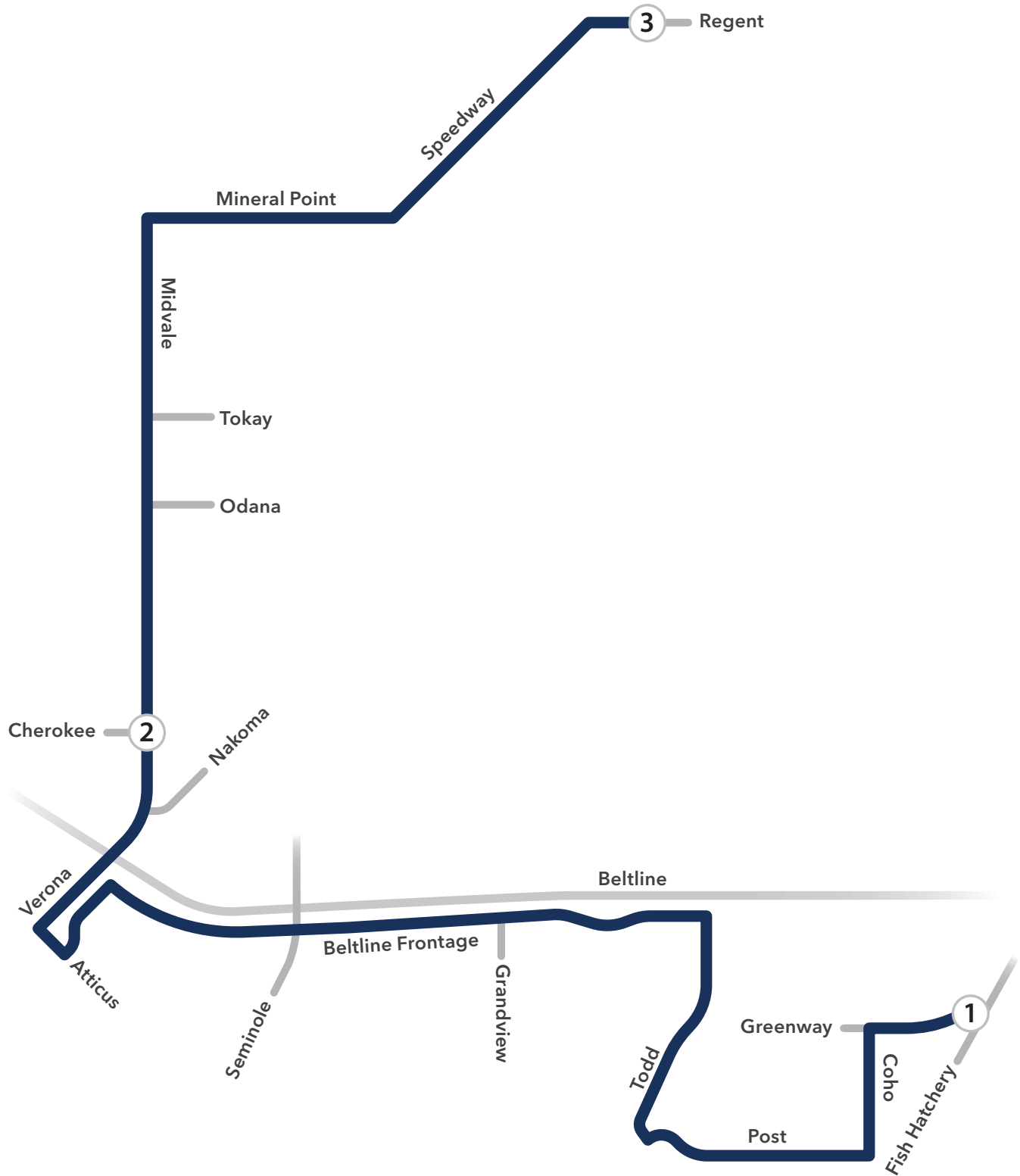
Route 633 AM



Route 633 PM



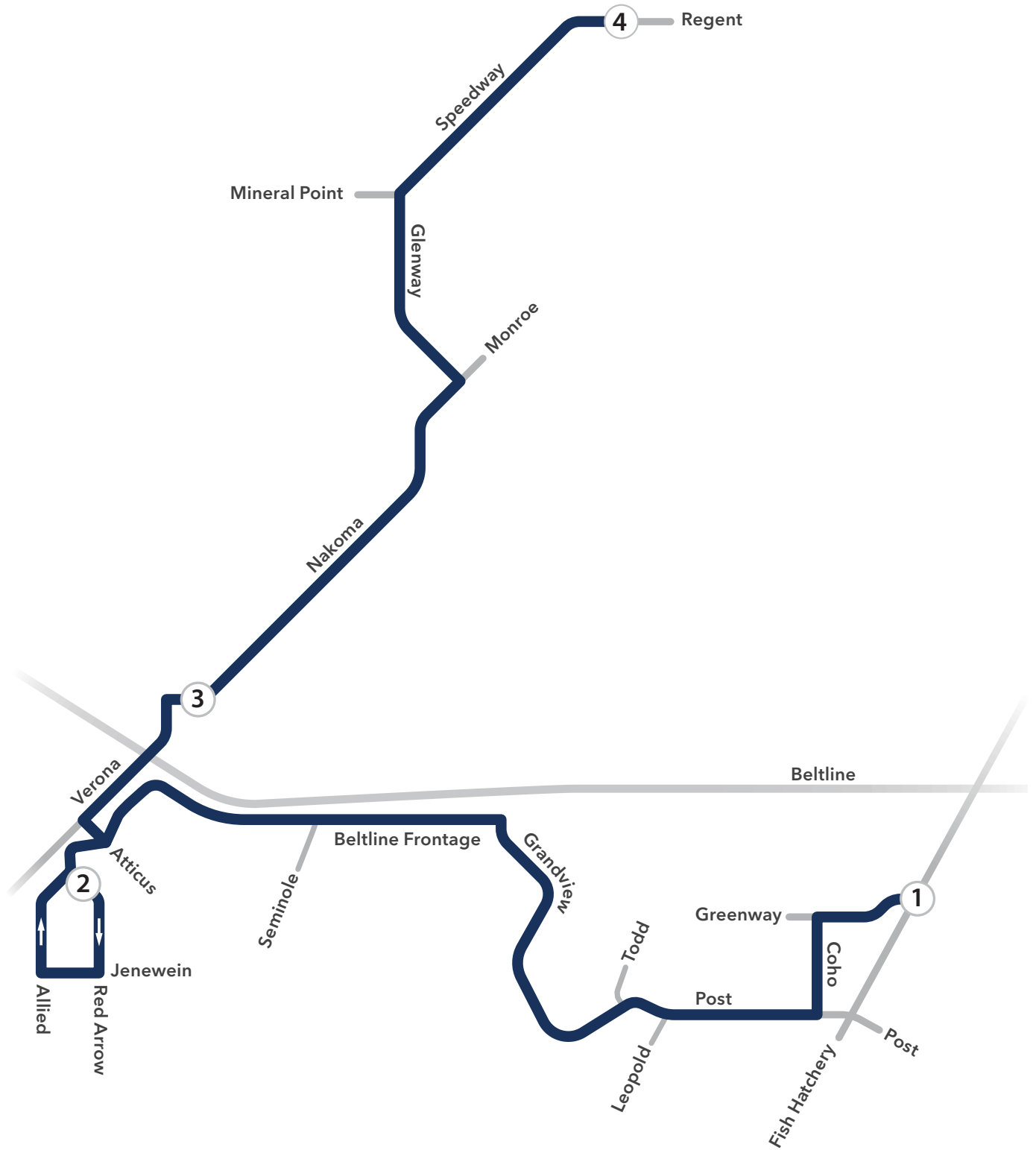
Route 635 AM



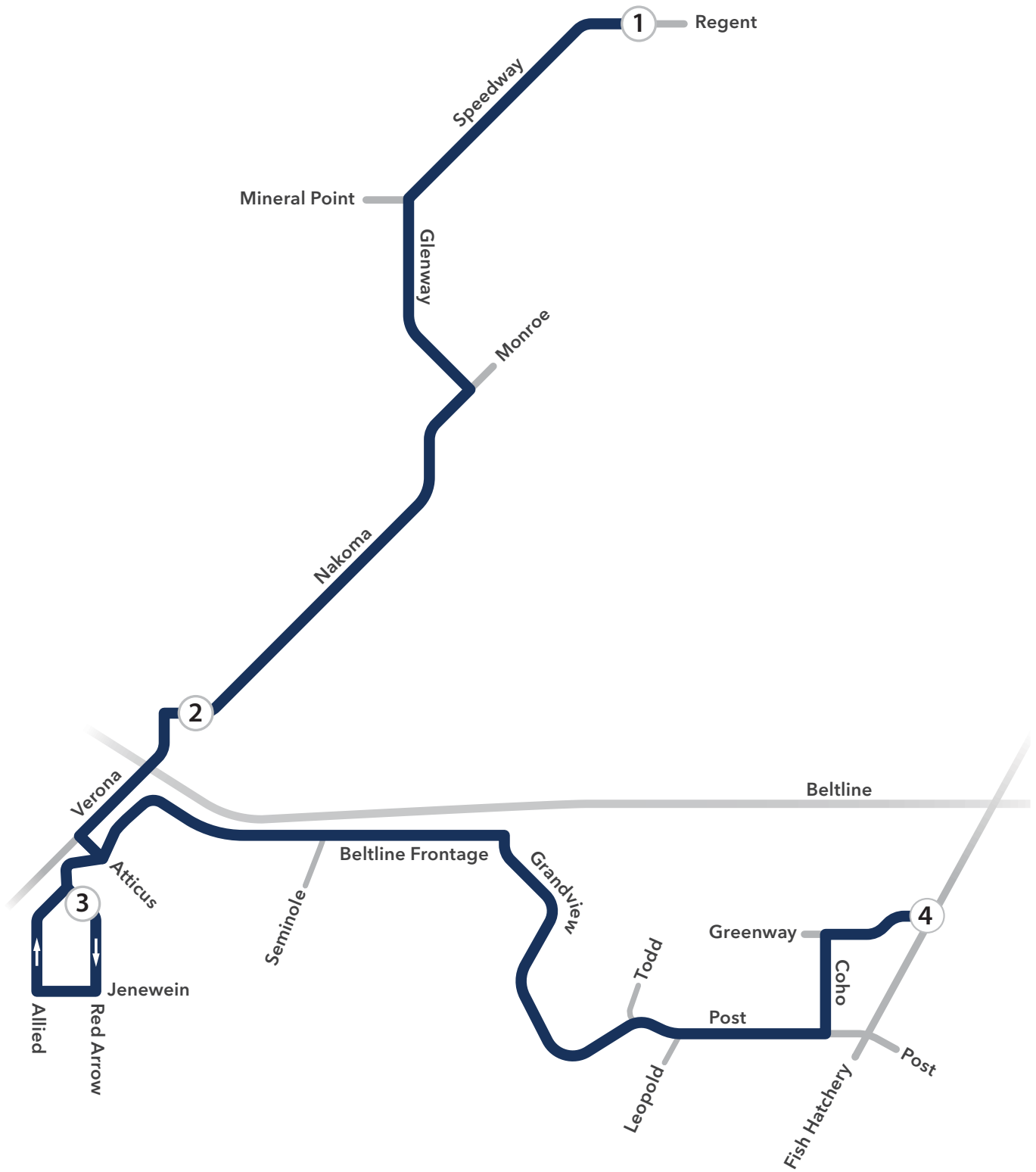
Route 635 PM



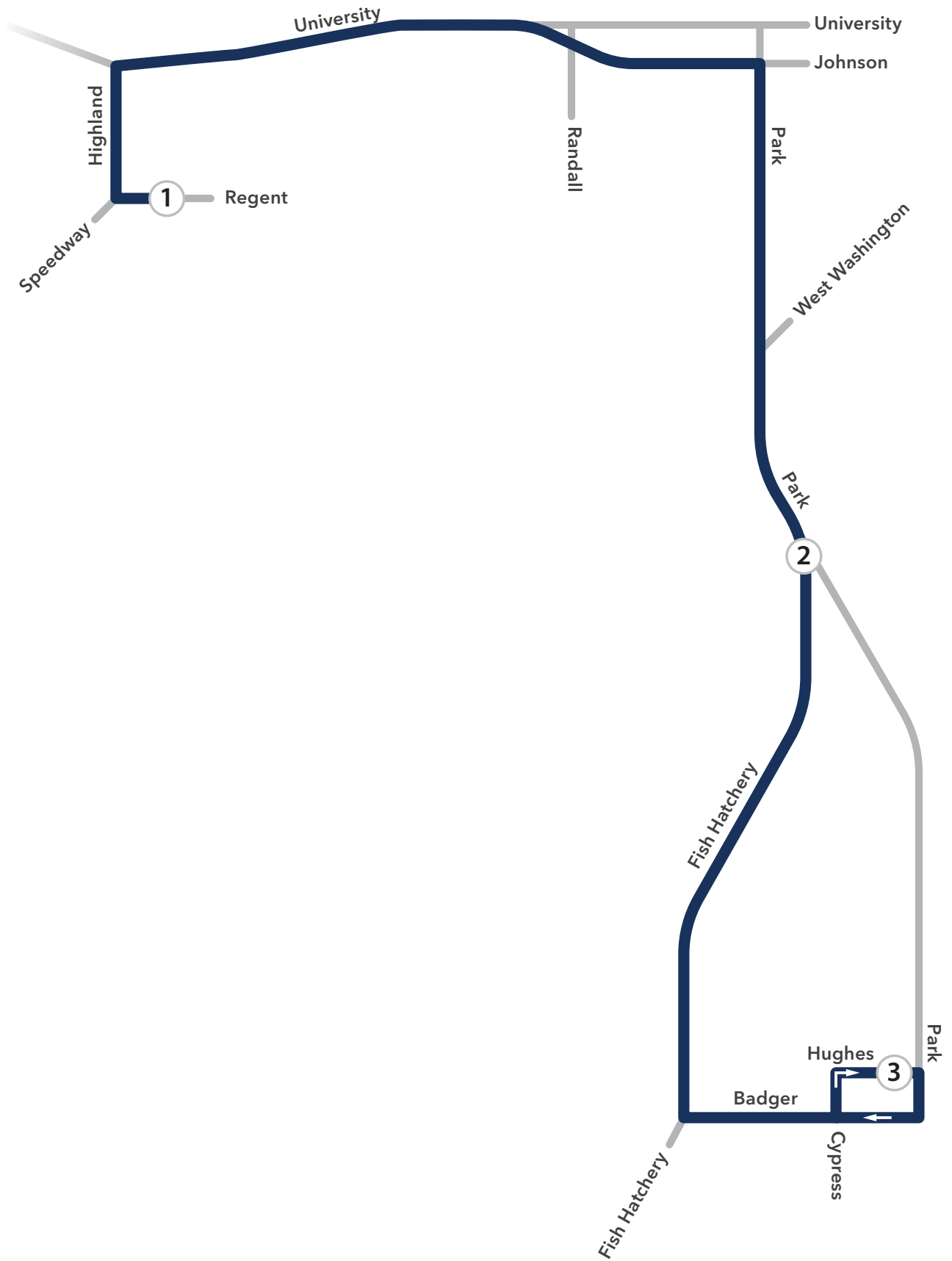
Route 636 AM



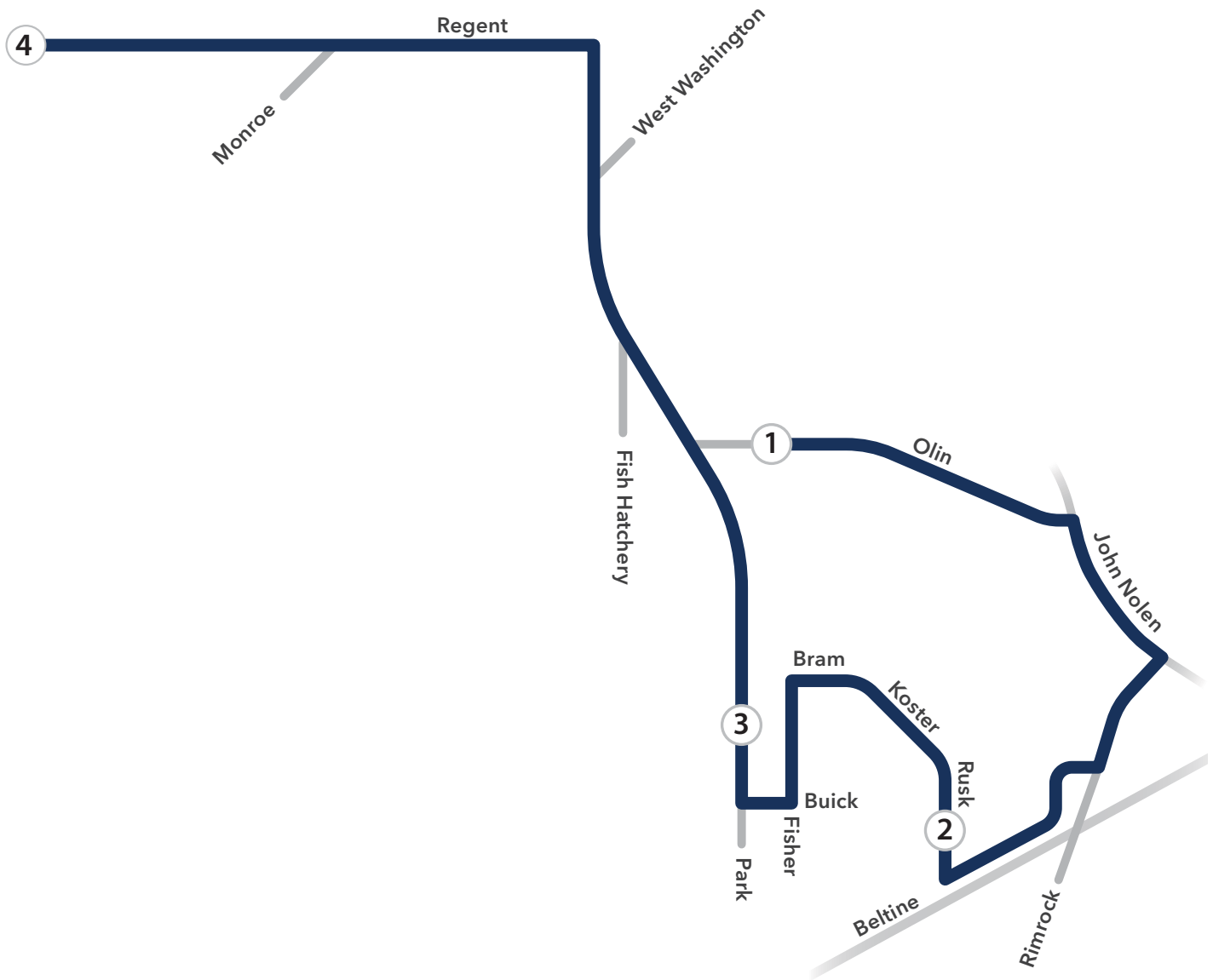
Route 636 PM



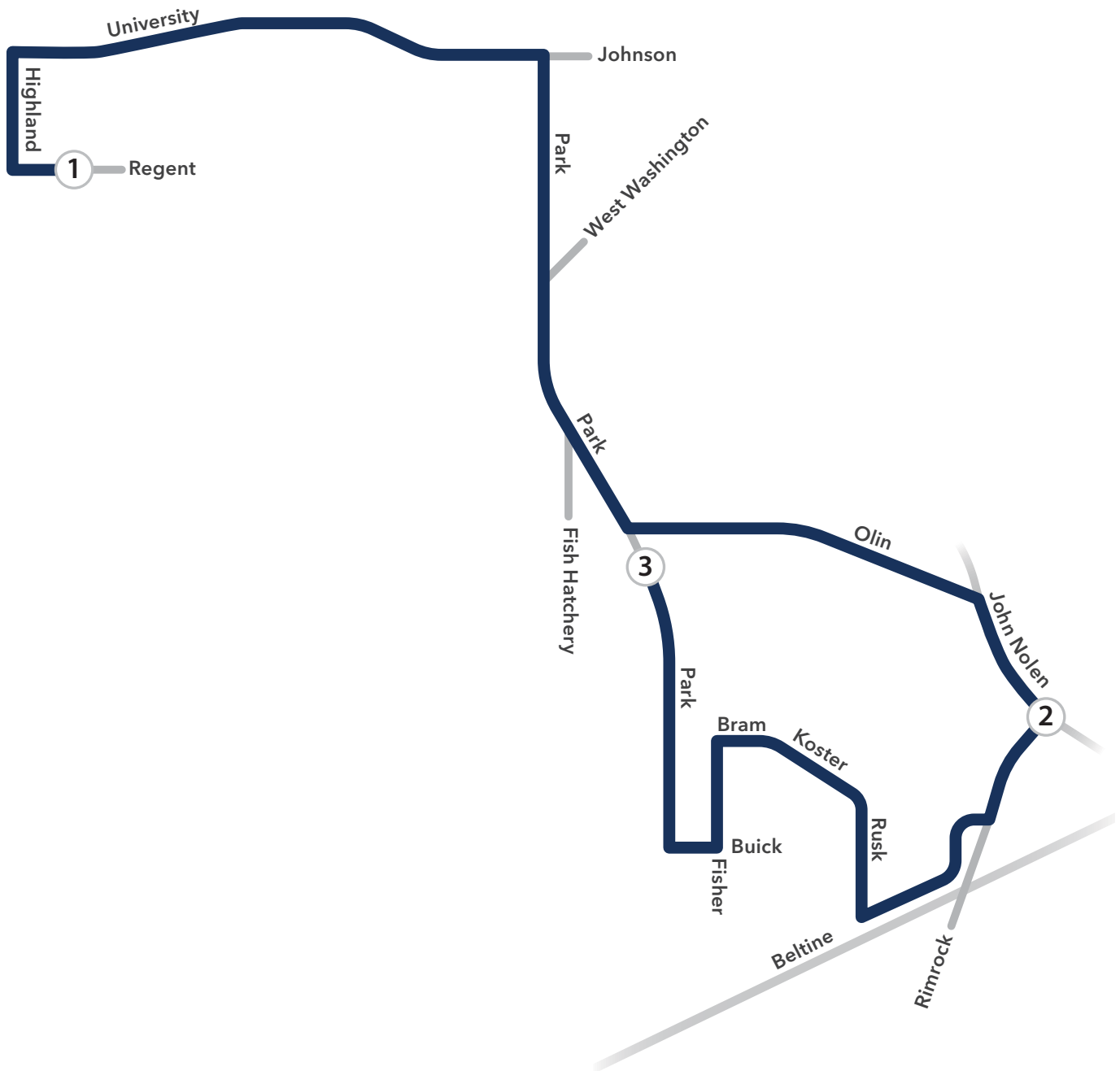
Route 637 PM



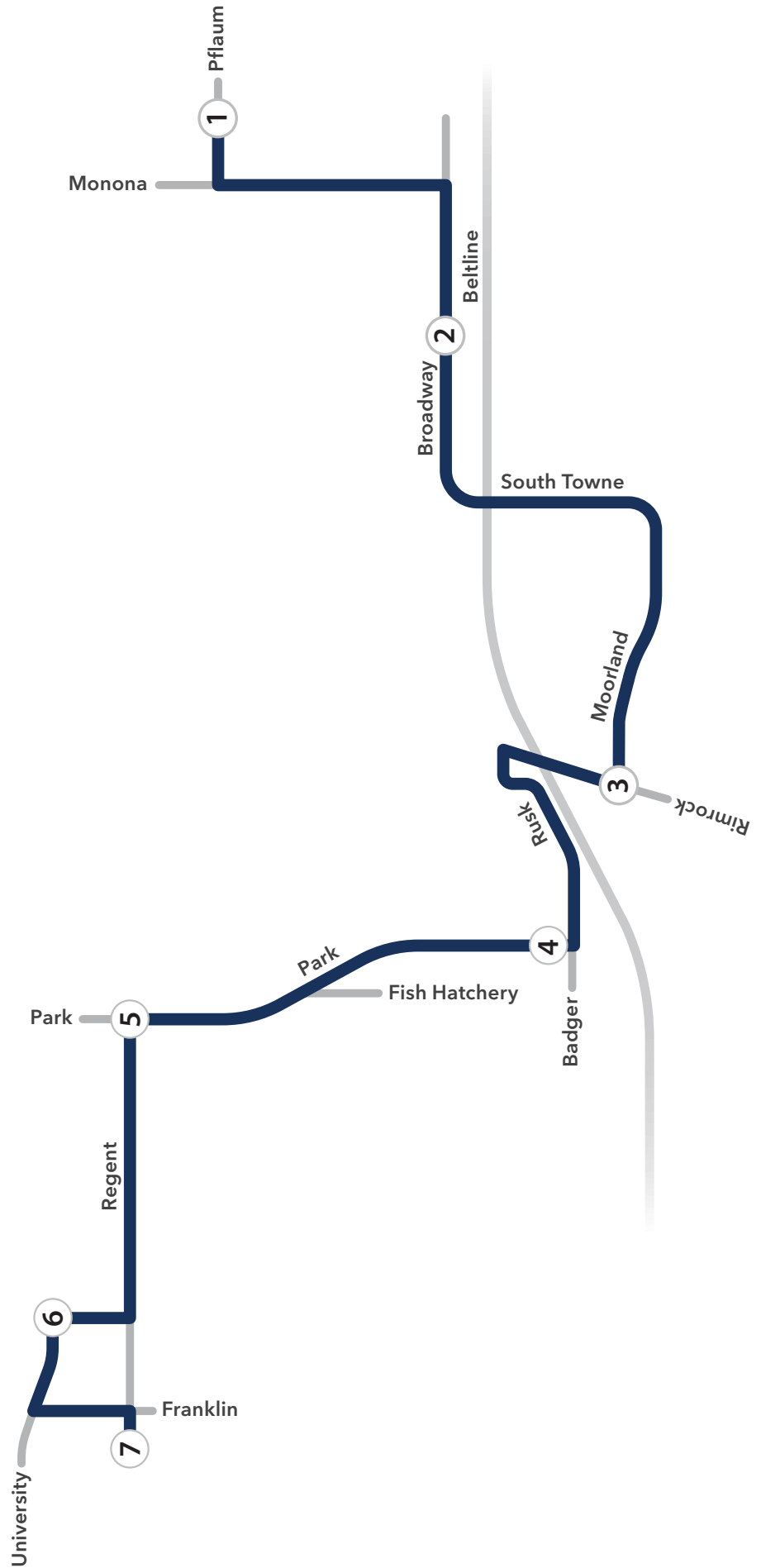
Route 638 AM



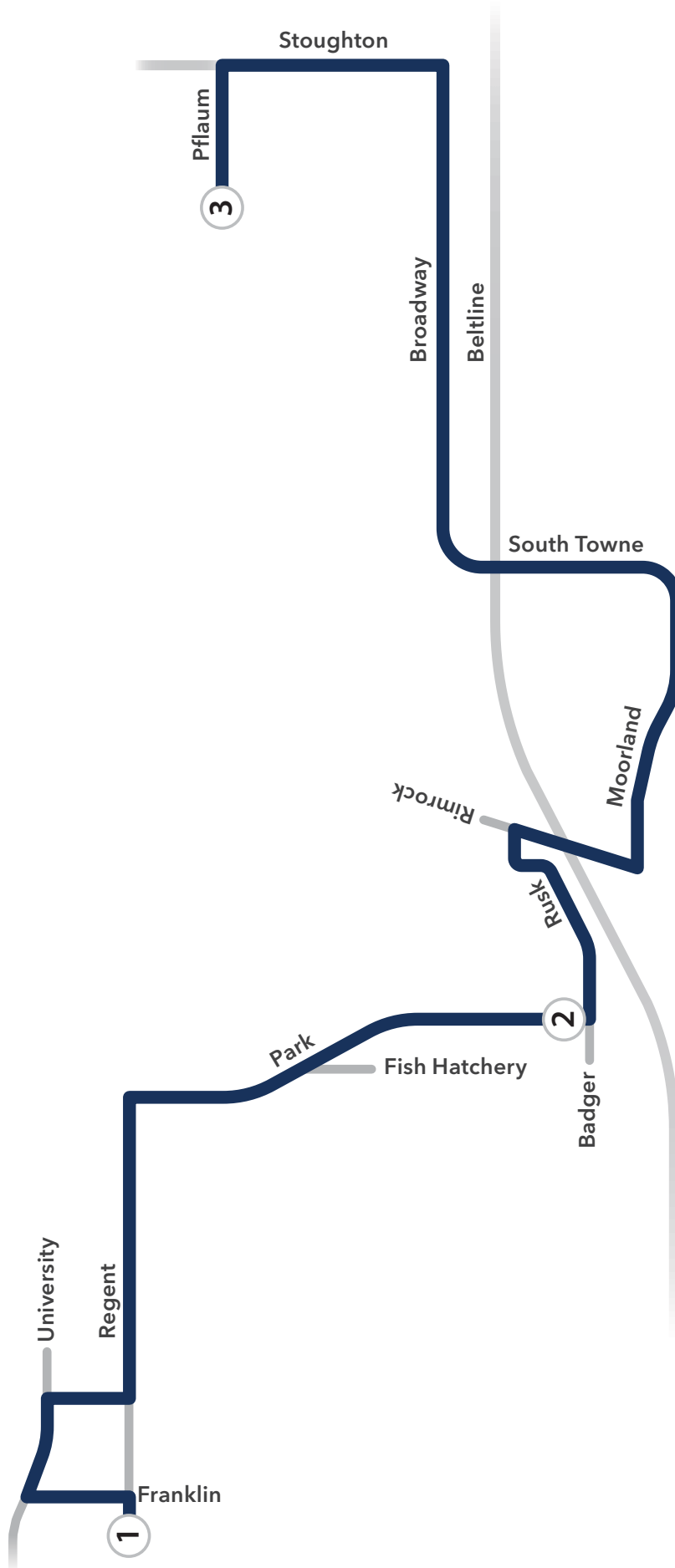
Route 638 PM



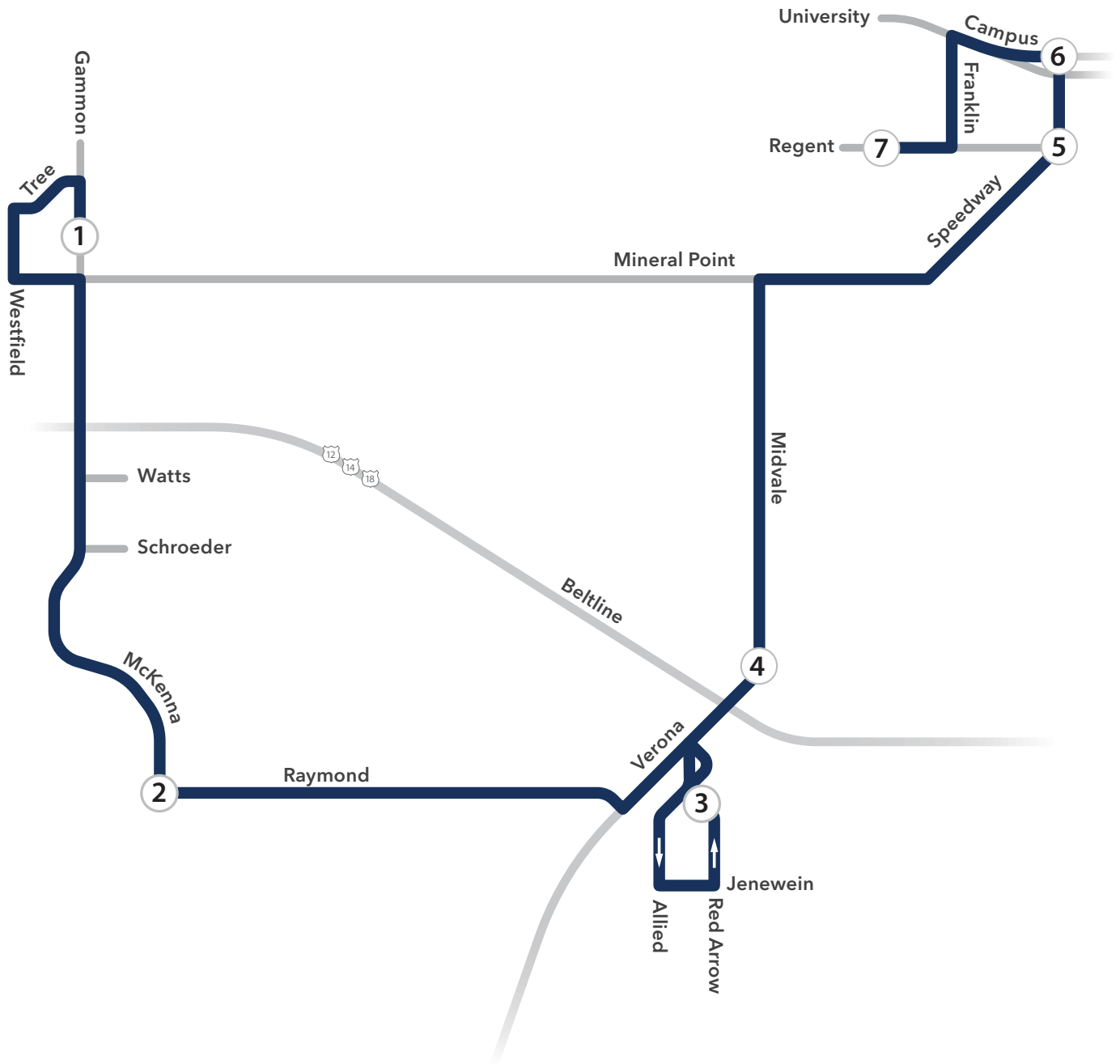
Route 641 AM



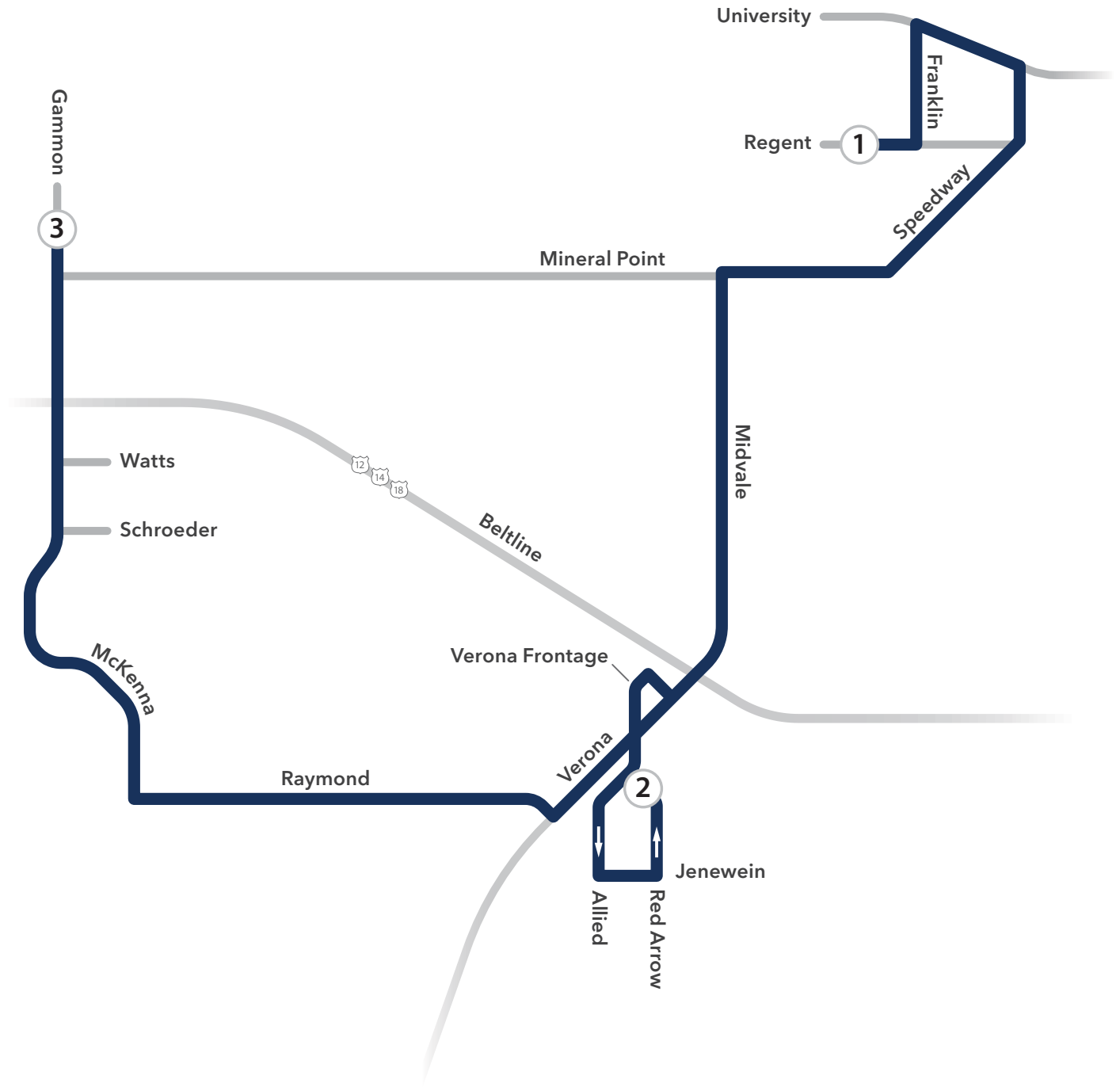
Route 641 PM



Route 642 AM




Route 642 PM



Where To Scan Your Payment


Using Cards or Virtual Wallets

- Scan cards or virtual wallets in the lower part of the reader with the contactless payment symbol. 
- Wait for the green—listen for the beep!
- Do not hold up a wallet or purse with multiple cards.



Using the Metro Transit Fast Fares Mobile App

- Sign in to the Metro Transit Fast Fare app or learn how to download at [MyMetroBus.com/Mobile-App](https://www.mymetrobus.com/mobile-app)



- Point the QR code toward the center of the reader.
- Hold phone four fingers length away.
- Wait for the green—listen for the beep!

Download & Create Your Fast Fare Account Today!



VISA



@mymetrobus



Supplemental Routes

Routes are open to the general public and operate ONLY on days that the Madison Metropolitan School District is in session. Supplemental schedules and route information available online.

Los horarios complementarios y información de rutas están por línea:

[MyMetroBus.com/Schedules](https://www.mymetrobus.com/schedules)



metro transit